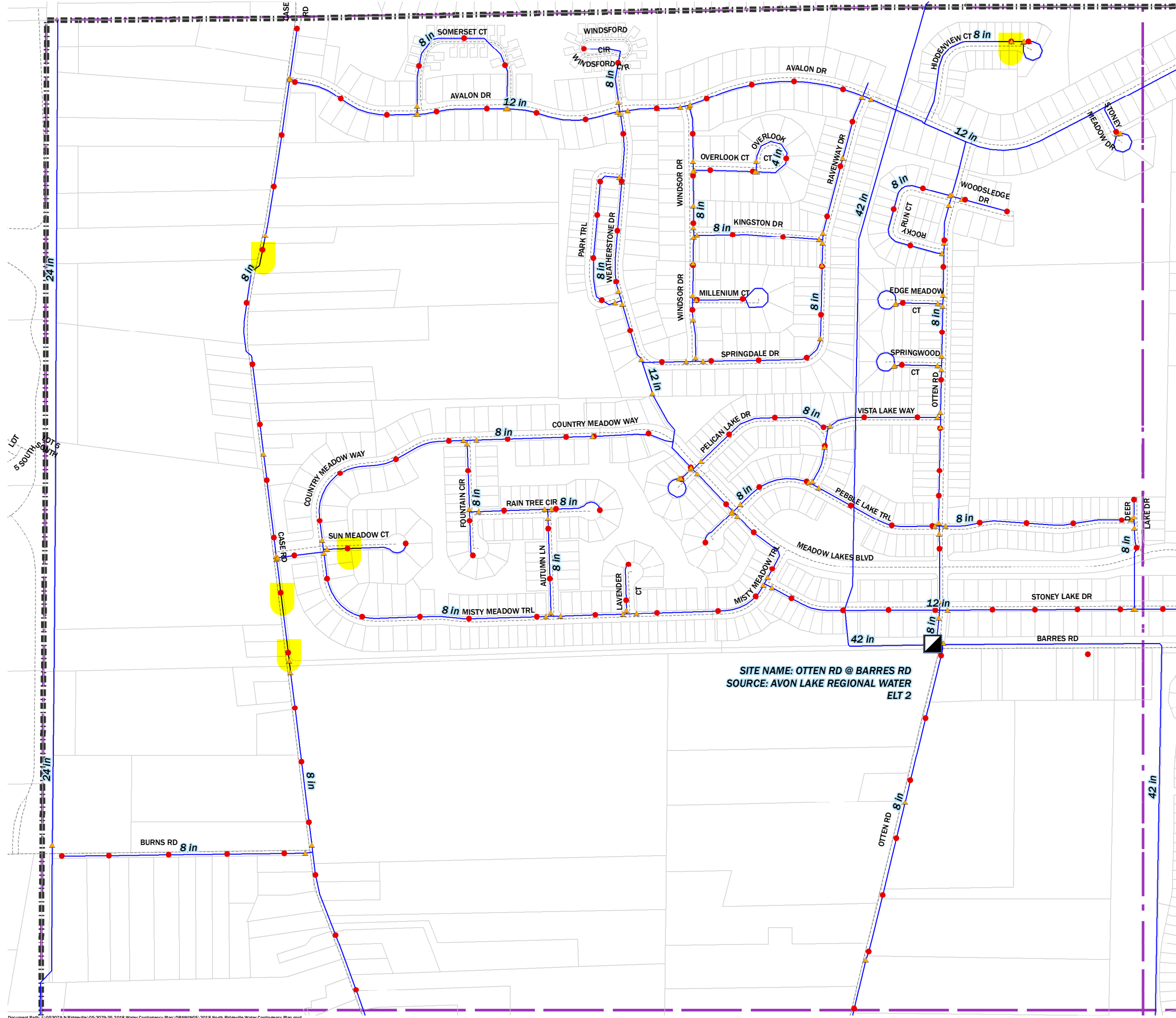











# 2018 Water Contingency Plan City of North Ridgeville



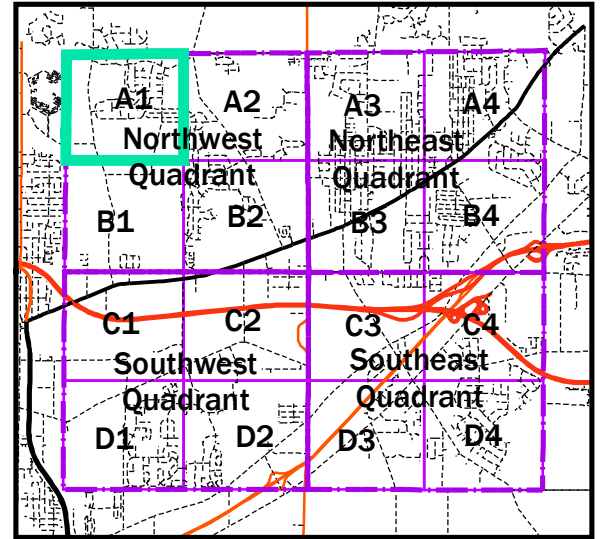
## Legend

-  Emergency Water Connections (1)
- Water Entity Types**
-  Hydrant
-  Water Valve
-  Water Meter Vault (1)
-  Water Lines
-  Centerlines (1/2 Mile of North Ridgeville)
-  Parcels (1/2 Mile of North Ridgeville)
-  North Ridgeville City Limits
-  North Ridgeville 4x4 Grid

SITE NAME: OTTEN RD @ BARRES RD  
SOURCE: AVON LAKE REGIONAL WATER  
ELT 2

 4x4 GRID LOCATION A1

## LOCATION MAP



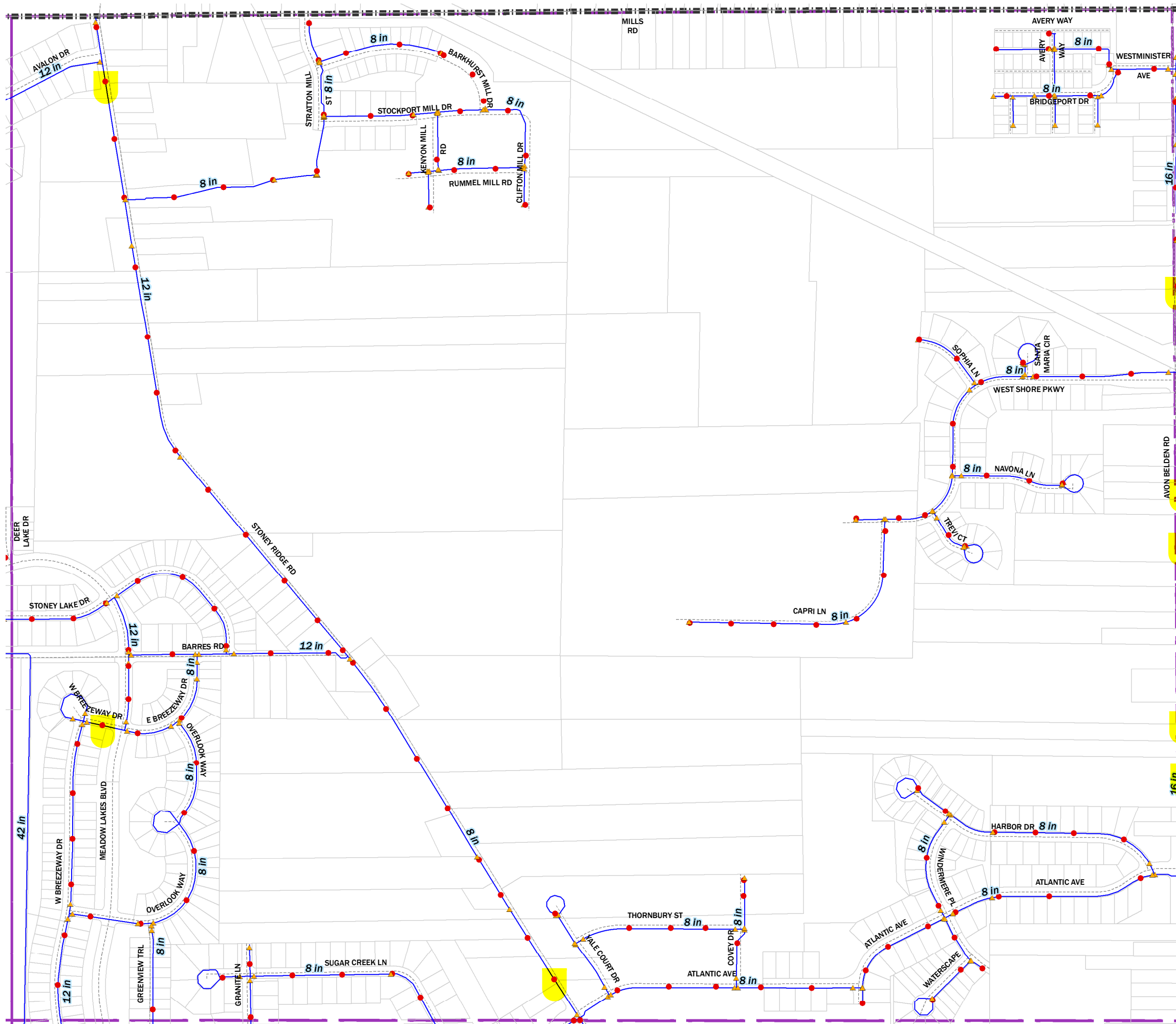
**BRAMHALL**  
ENGINEERING & SURVEYING COMPANY  
801 MOORE ROAD AVON, OHIO 44011  
(440)-934-7878 (440)-934-7879 FAX  
WWW.BRAMHALL-ENGINEERING.COM Date: 6/28/2018

# 2018 Water Contingency Plan City of North Ridgeville

## Legend

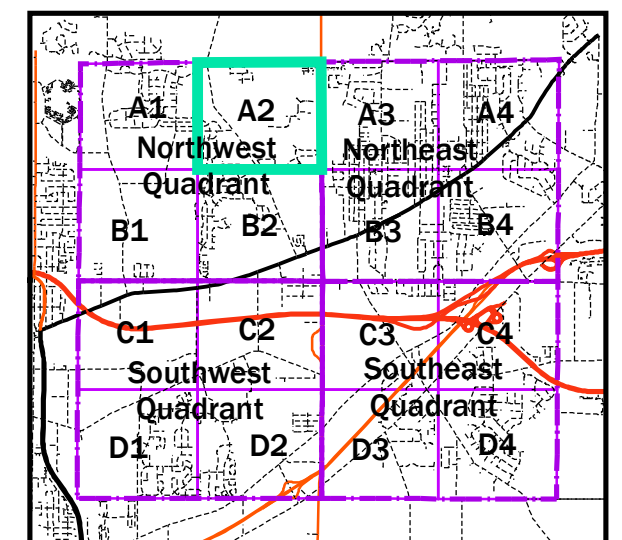
### Water Entity Types

- Hydrant
- ▲ Water Valve
- Water Lines
- - - Centerlines (1/2 Mile of North Ridgeville)
- Parcels (1/2 Mile of North Ridgeville)
- North Ridgeville City Limits
- North Ridgeville 4x4 Grid



4x4 GRID LOCATION A2

## LOCATION MAP

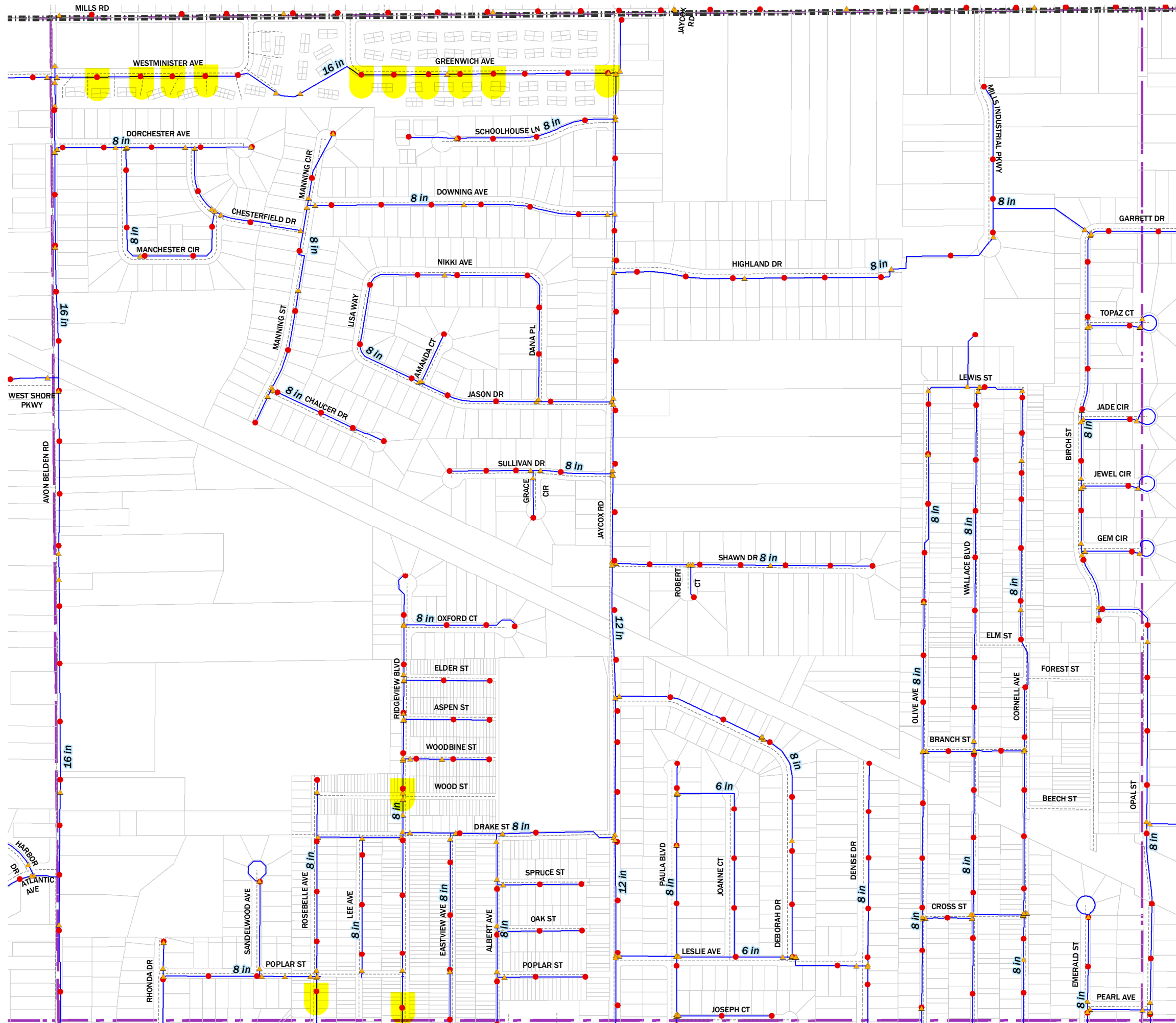


# 2018 Water Contingency Plan City of North Ridgeville

## Legend

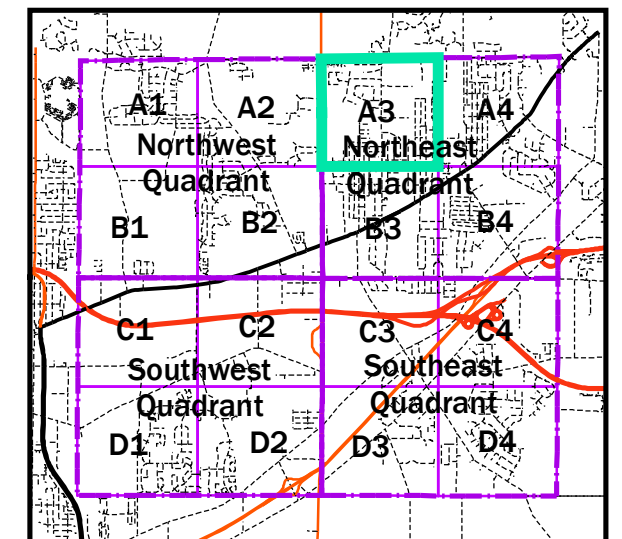
### Water Entity Types

- Hydrant
- ▲ Water Valve
- Water Lines
- - - Centerlines (1/2 Mile of North Ridgeville)
- Parcels (1/2 Mile of North Ridgeville)
- North Ridgeville City Limits
- North Ridgeville 4x4 Grid

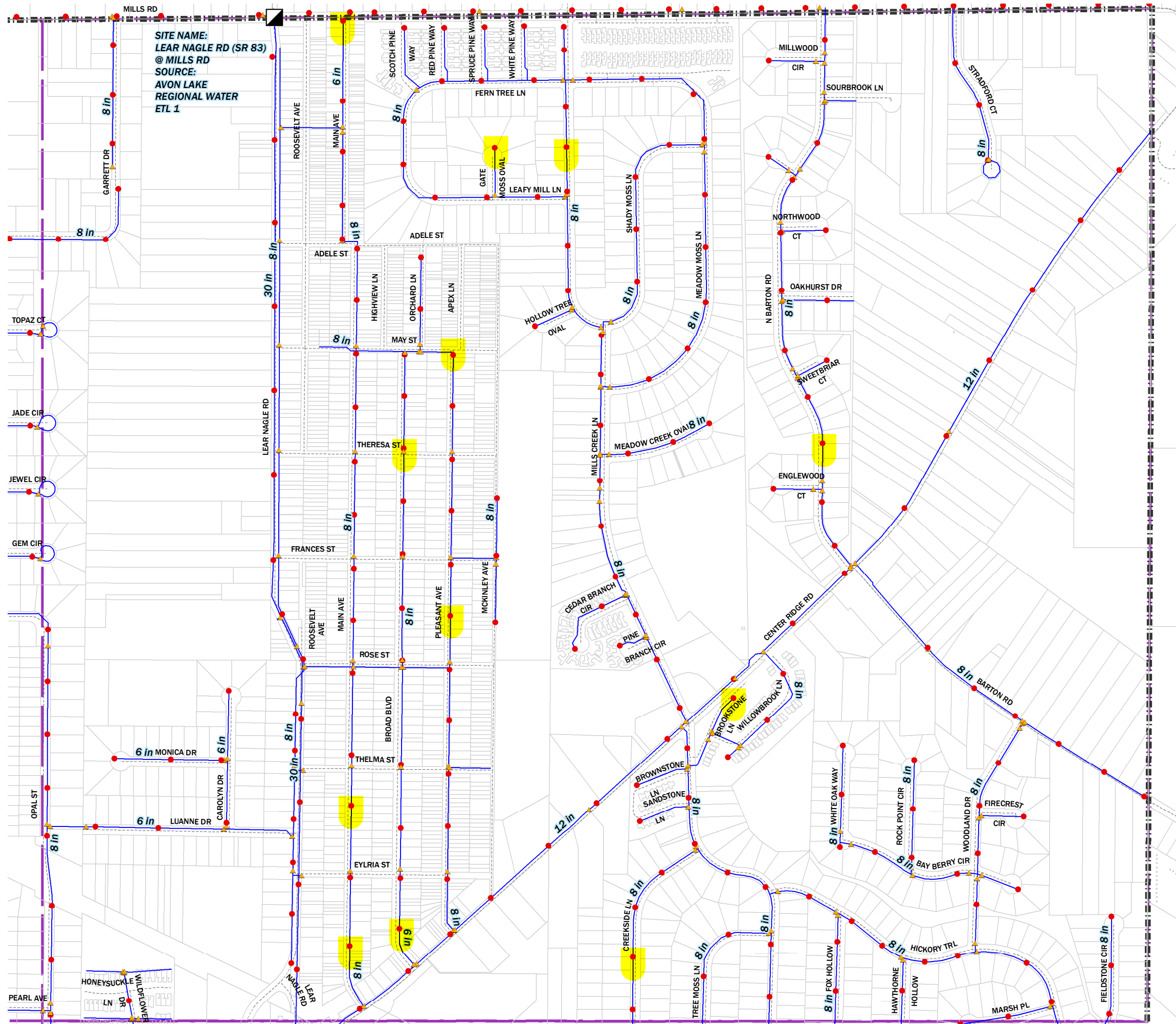


4x4 GRID LOCATION A3









## LOCATION MAP



# 2018 Water Contingency Plan City of North Ridgeville



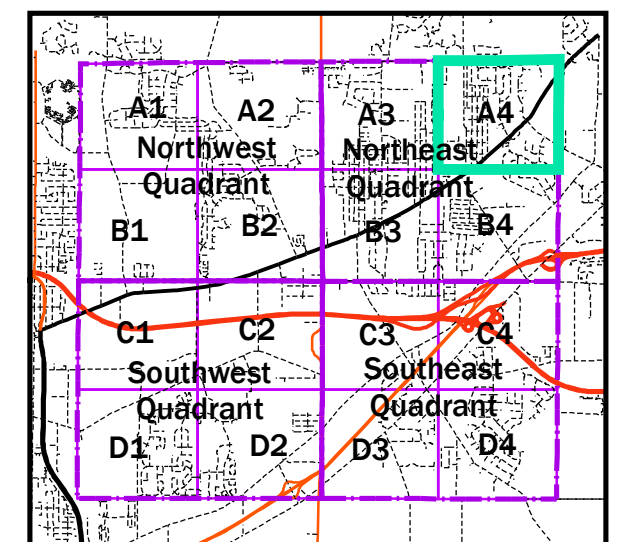
## Legend

-  Emergency Water Connections (1)
- Water Entity Types**
-  Hydrant
-  Water Valve
-  Water Lines
-  Centerlines (1/2 Mile of North Ridgeville)
-  Parcels (1/2 Mile of North Ridgeville)
-  North Ridgeville City Limits
-  North Ridgeville 4x4 Grid



## 4x4 GRID LOCATION A4

### LOCATION MAP

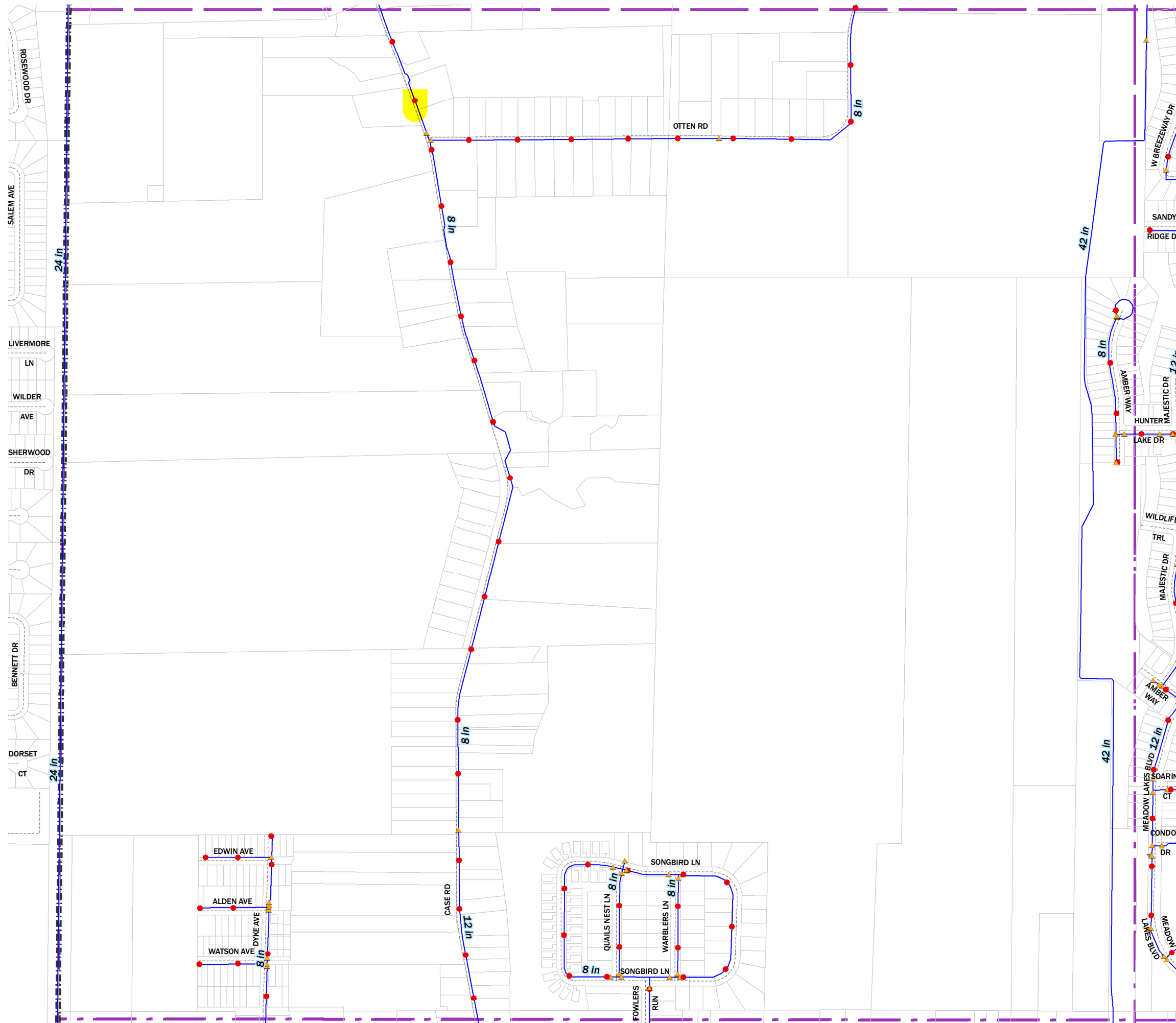


# 2018 Water Contingency Plan City of North Ridgeville

## Legend

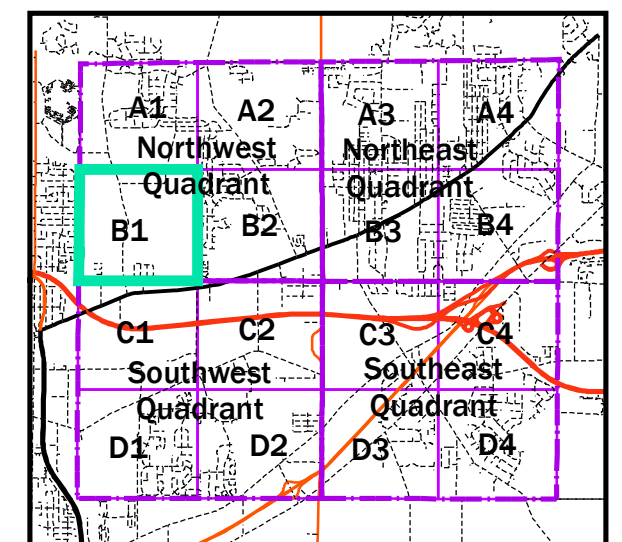
### Water Entity Types

- Hydrant
- ▲ Water Valve
- Water Lines
- - - Centerlines (1/2 Mile of North Ridgeville)
- Parcels (1/2 Mile of North Ridgeville)
- North Ridgeville City Limits
- North Ridgeville 4x4 Grid



4x4 GRID LOCATION B1





### LOCATION MAP

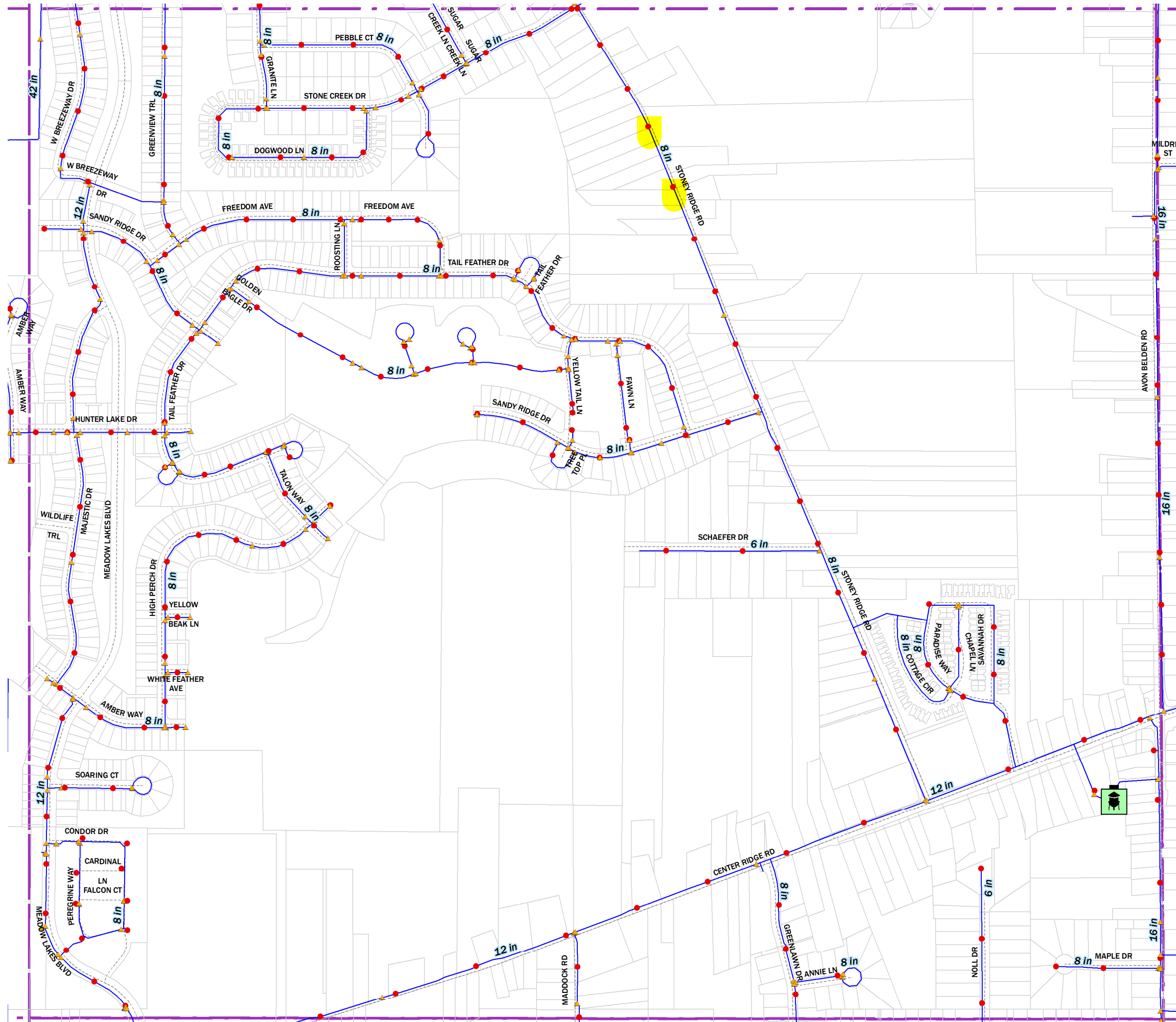


# 2018 Water Contingency Plan City of North Ridgeville

## Legend

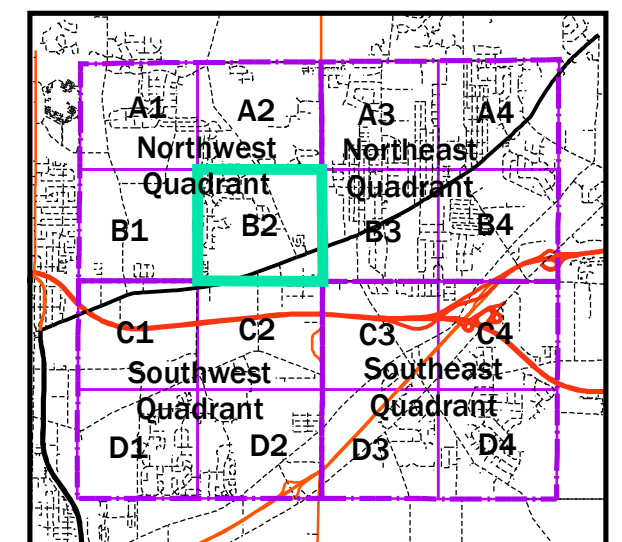
### Water Entity Types

- Hydrant
- ▲ Water Valve
-  Water Tower (1)
- Water Lines
- - - Centerlines (1/2 Mile of North Ridgeville)
-  Parcels (1/2 Mile of North Ridgeville)
-  North Ridgeville City Limits
-  North Ridgeville 4x4 Grid



4x4 GRID LOCATION B2

### LOCATION MAP



# 2018 Water Contingency Plan City of North Ridgeville

## Legend

### Water Entity Types

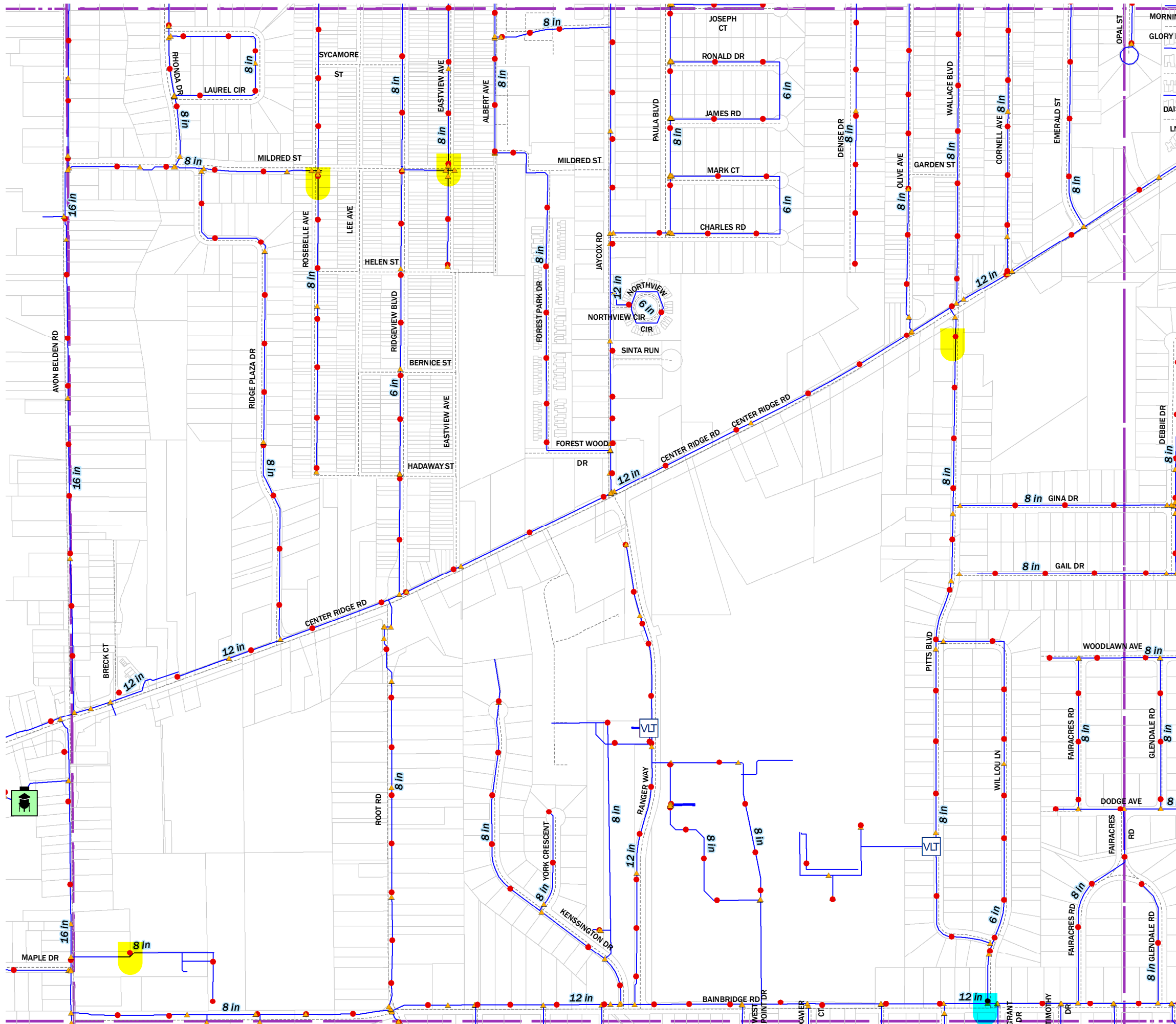
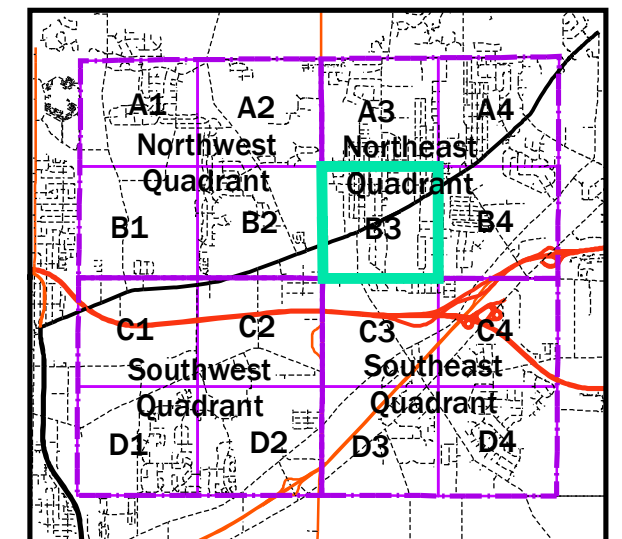
- Hydrant
- ▲ Water Valve
- VT Water Meter Vault (2)
- Water Tower (1)
- Water Lines
- - - Centerlines (1/2 Mile of North Ridgeville)
- Parcels (1/2 Mile of North Ridgeville)
- North Ridgeville City Limits
- North Ridgeville 4x4 Grid

Hydrant to be relocated












**4x4 GRID LOCATION B3**

### LOCATION MAP



# 2018 Water Contingency Plan City of North Ridgeville

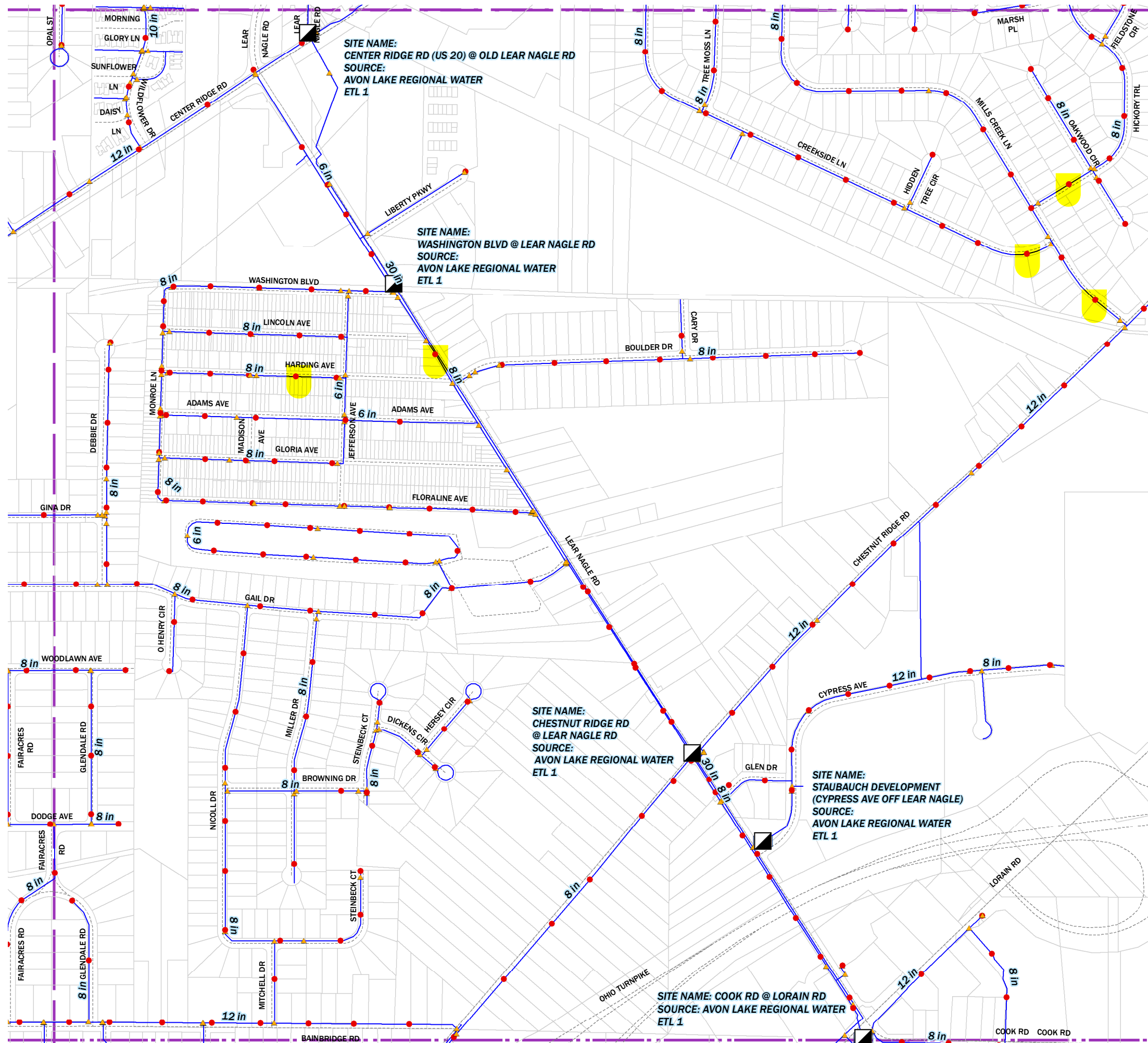
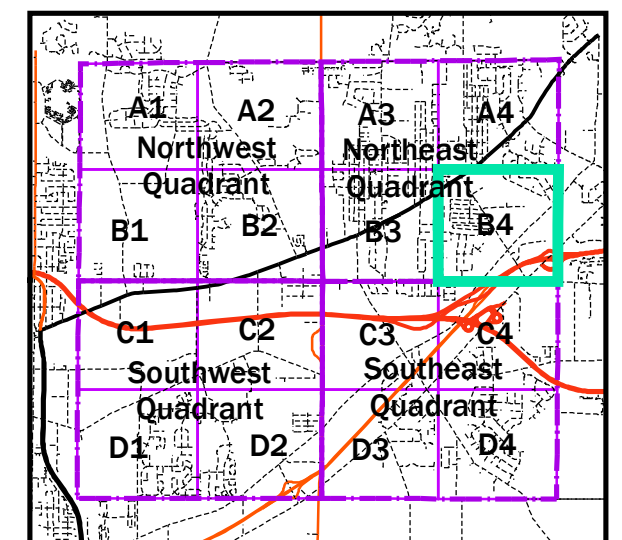
## Legend

-  Emergency Water Connections (5)
- Water Entity Types**
-  Water Pressure Reducing Vault (2)
-  Hydrant
-  Water Valve
-  Water Lines
-  Centerlines (1/2 Mile of North Ridgeville)
-  Parcels (1/2 Mile of North Ridgeville)
-  North Ridgeville City Limits
-  North Ridgeville 4x4 Grid



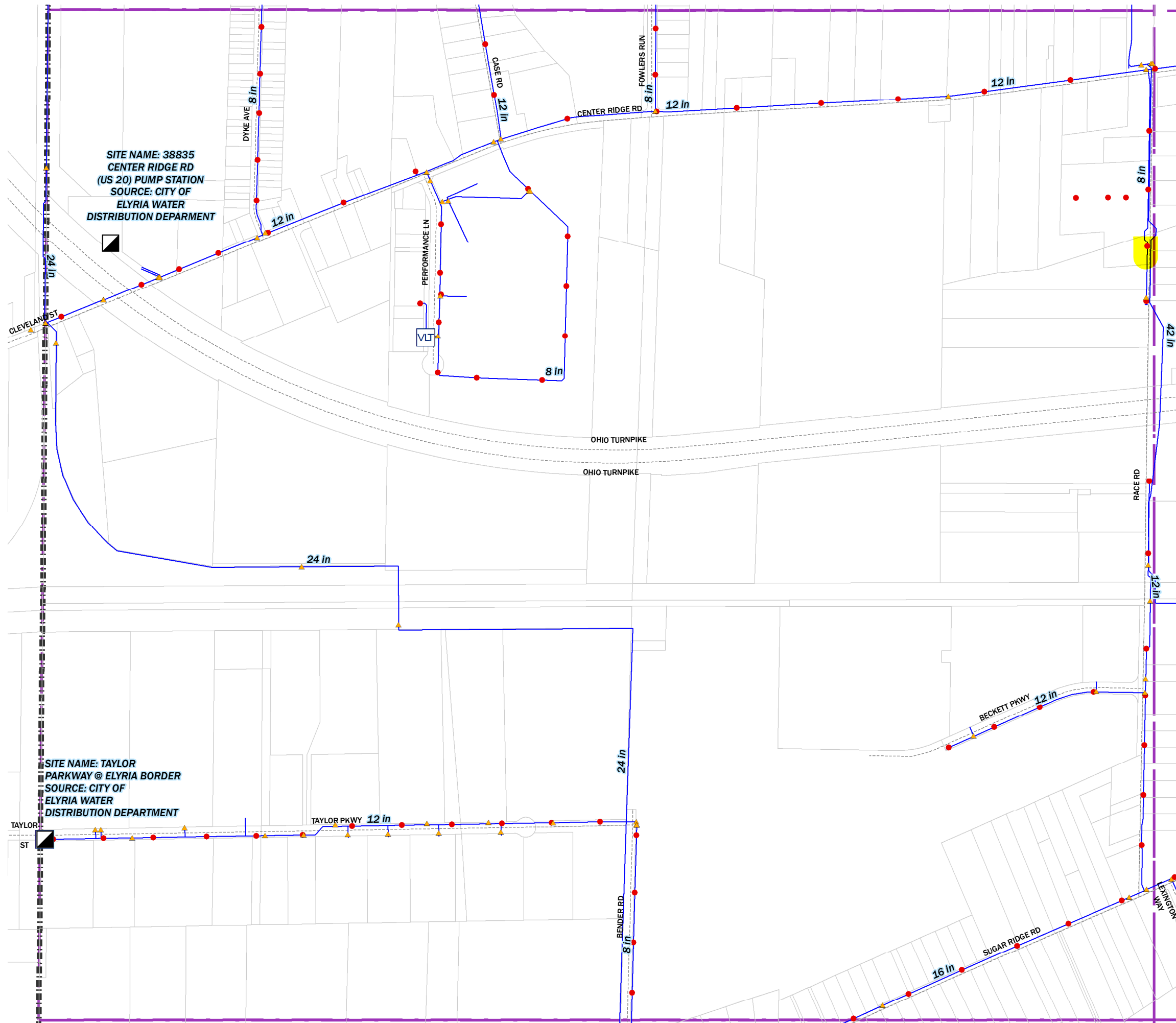
4x4 GRID LOCATION B4

## LOCATION MAP















# 2018 Water Contingency Plan City of North Ridgeville



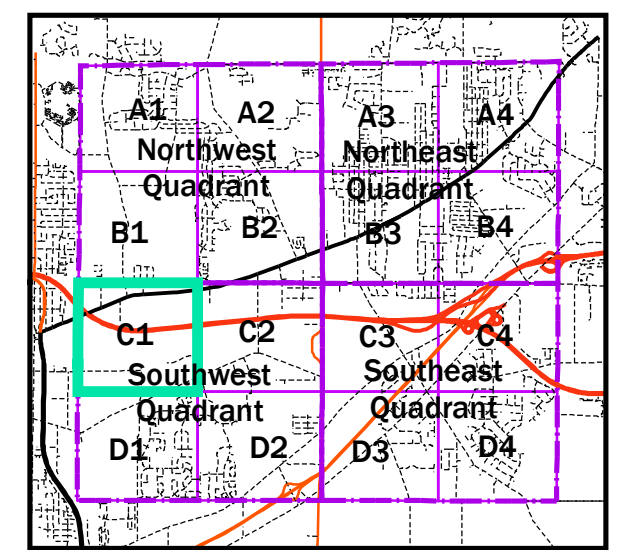
## Legend

-  Emergency Water Connections (2)
- Water Entity Types**
-  Hydrant
-  Water Valve
-  Water Meter Vault (2)
-  Water Pump Station (1)
-  Water Lines
-  Centerlines (1/2 Mile of North Ridgeville)
-  Parcels (1/2 Mile of North Ridgeville)
-  North Ridgeville City Limits
-  North Ridgeville 4x4 Grid



4x4 GRID LOCATION C1

## LOCATION MAP



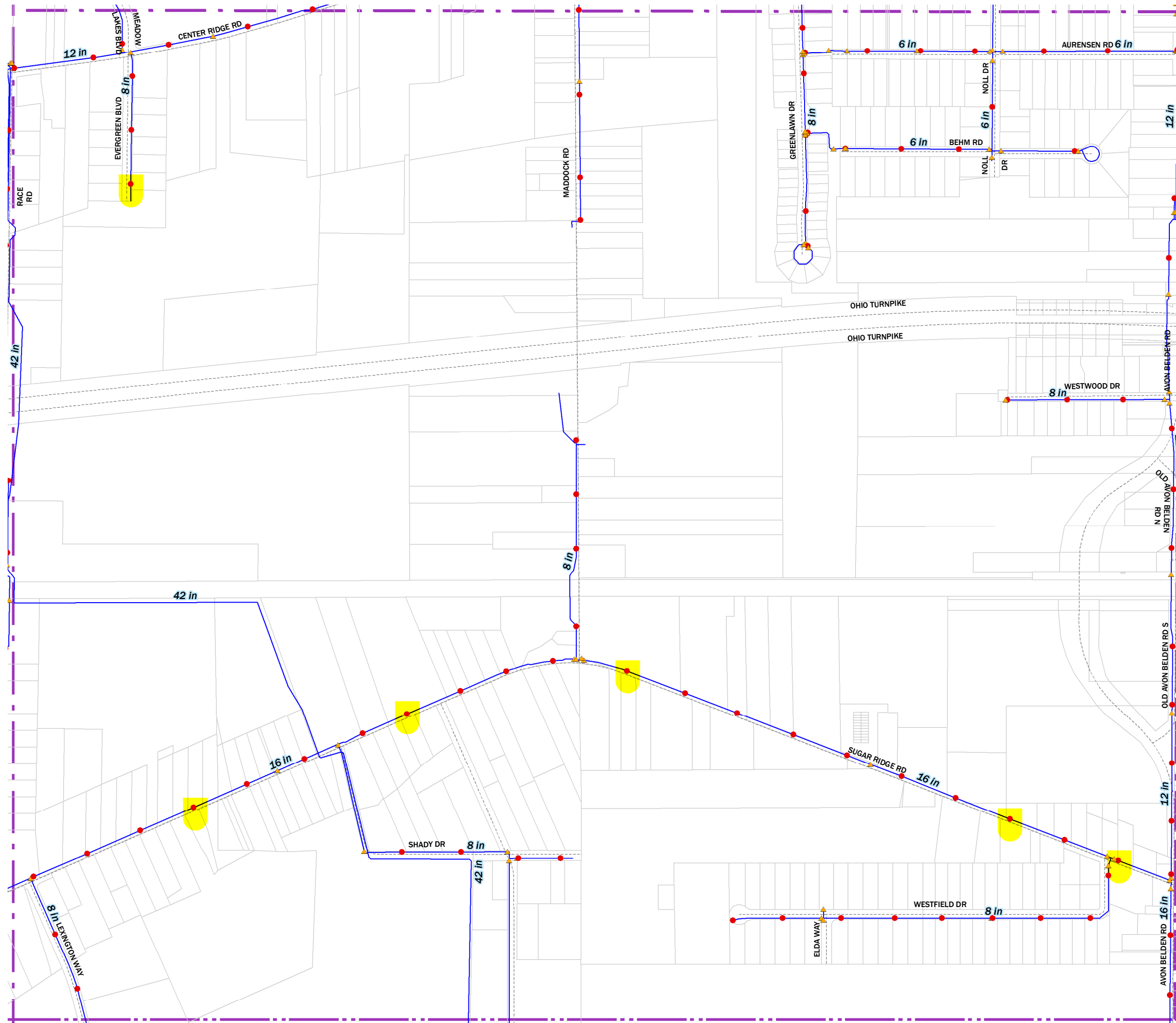
**BRAMHALL**  
ENGINEERING & SURVEYING COMPANY  
801 MOORE ROAD AVON, OHIO 44011  
(440)-934-7878 (440)-934-7879 FAX  
WWW.BRAMHALL-ENGINEERING.COM Date: 6/28/2018

# 2018 Water Contingency Plan City of North Ridgeville

## Legend

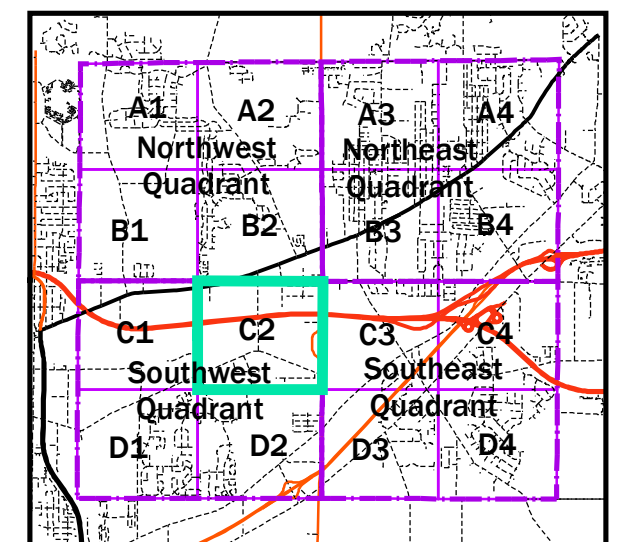
### Water Entity Types

- Hydrant
- ▲ Water Valve
- Water Lines
- - - Centerlines (1/2 Mile of North Ridgeville)
- Parcels (1/2 Mile of North Ridgeville)
- North Ridgeville City Limits
- North Ridgeville 4x4 Grid

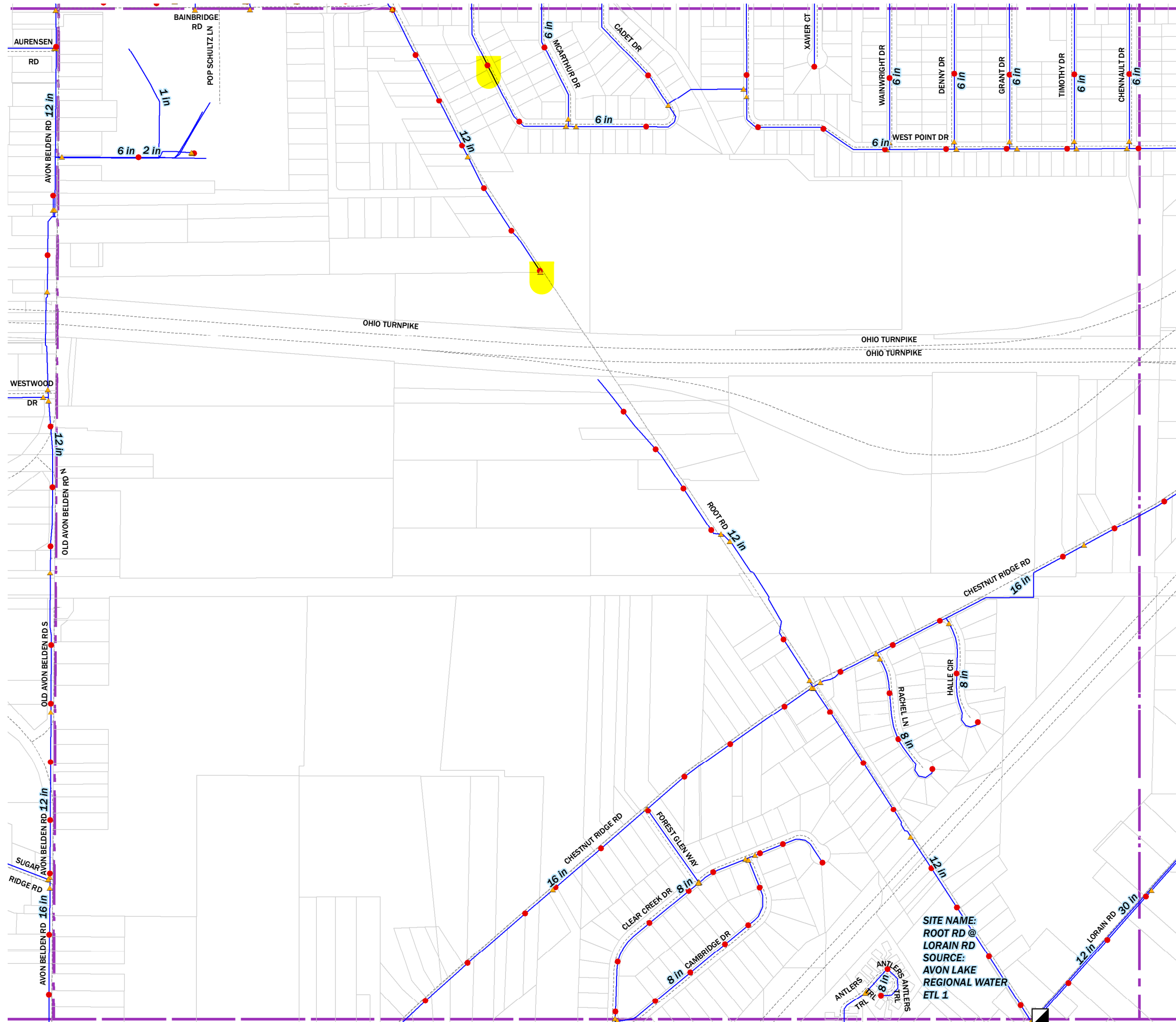


4x4 GRID LOCATION C2

### LOCATION MAP



# 2018 Water Contingency Plan City of North Ridgeville



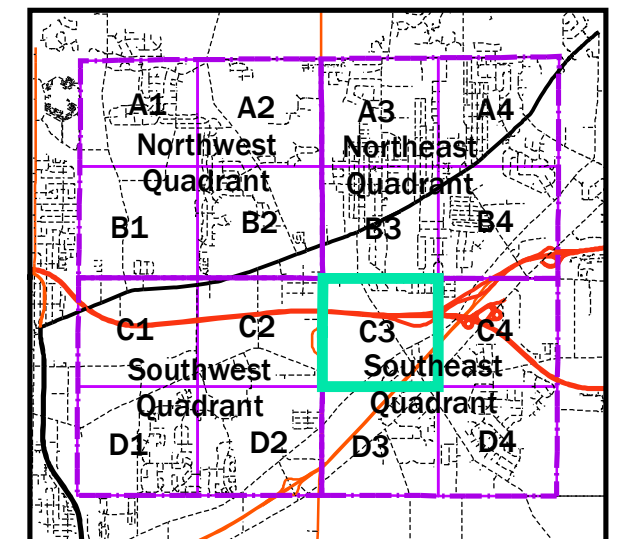
## Legend

- Emergency Water Connections (1)
- Water Entity Types**
- Hydrant
- Water Valve
- Water Lines
- Centerlines (1/2 Mile of North Ridgeville)
- Parcels (1/2 Mile of North Ridgeville)
- North Ridgeville City Limits
- North Ridgeville 4x4 Grid



4x4 GRID LOCATION C3

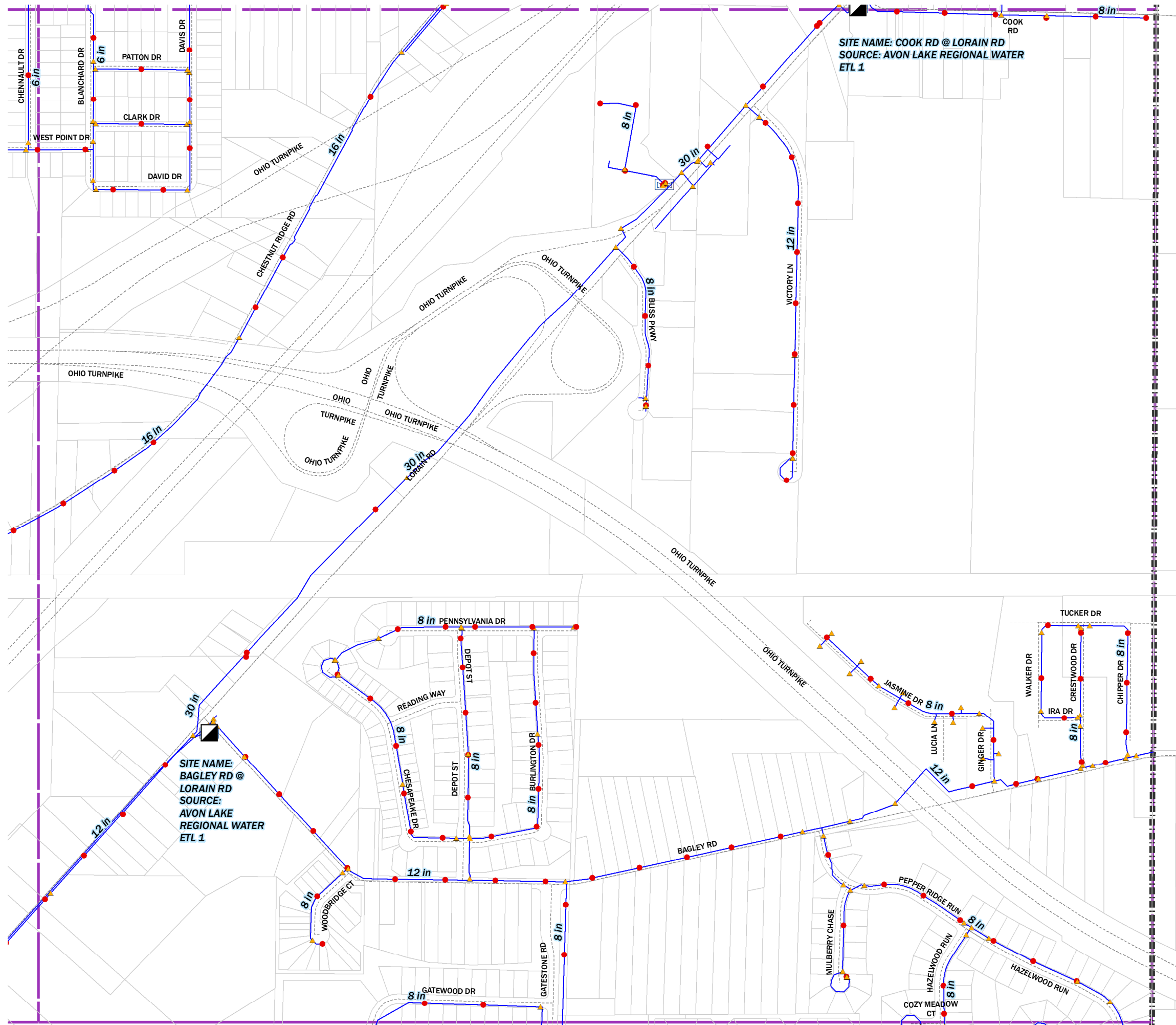
## LOCATION MAP



SITE NAME:  
ROOT RD @  
LORAIN RD  
SOURCE:  
AVON LAKE  
REGIONAL WATER  
ETL 1

**BRAMHALL**  
ENGINEERING & SURVEYING COMPANY  
801 MOORE ROAD AVON, OHIO 44011  
(440)-934-7878 (440)-934-7879 FAX  
WWW.BRAMHALL-ENGINEERING.COM Date: 6/28/2018

# 2018 Water Contingency Plan City of North Ridgeville



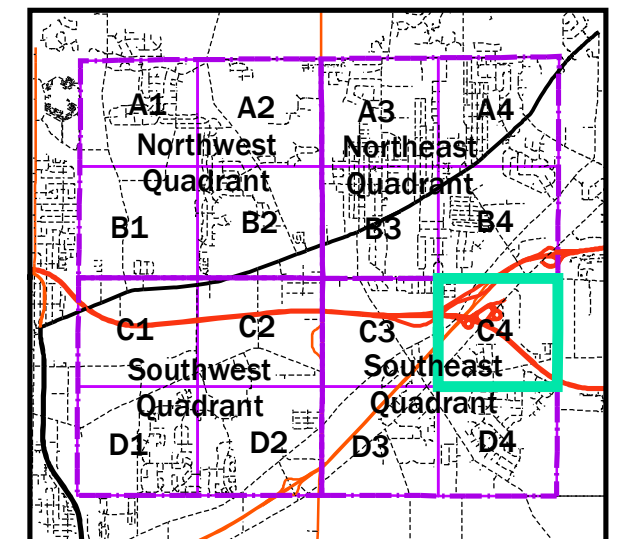
## Legend

- Emergency Water Connections (2)
- Water Entity Types**
- Water Pressure Reducing Vault (3)
- Hydrant
- Water Valve
- Water Lines
- Centerlines (1/2 Mile of North Ridgeville)
- Parcels (1/2 Mile of North Ridgeville)
- North Ridgeville City Limits
- North Ridgeville 4x4 Grid



## 4x4 GRID LOCATION C4

### LOCATION MAP



# 2018 Water Contingency Plan City of North Ridgeville

## Legend

Emergency Water Connections (2)

## Water Entity Types

Hydrant

Water Valve

Water Meter Vault (1)

Water Lines

Centerlines (1/2 Mile of North Ridgeville)

Parcels (1/2 Mile of North Ridgeville)

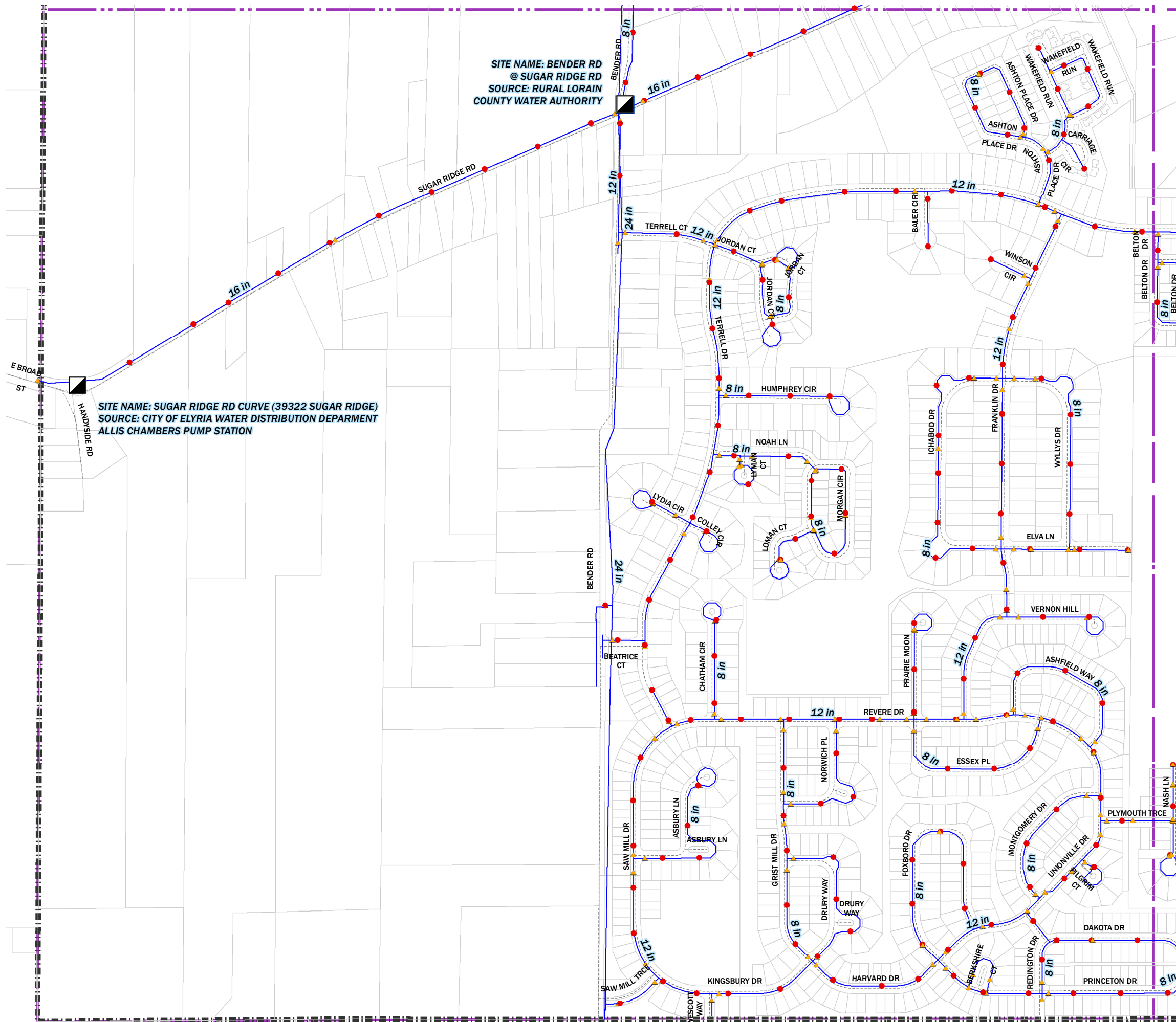
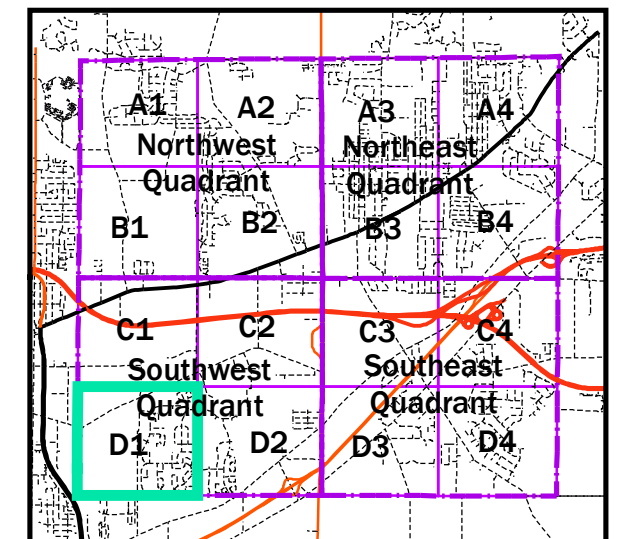
North Ridgeville City Limits

North Ridgeville 4x4 Grid



4x4 GRID LOCATION D1

## LOCATION MAP



# 2018 Water Contingency Plan City of North Ridgeville


## Legend


 Emergency Water Connections (2)


### Water Entity Types

 Hydrant

 Water Valve

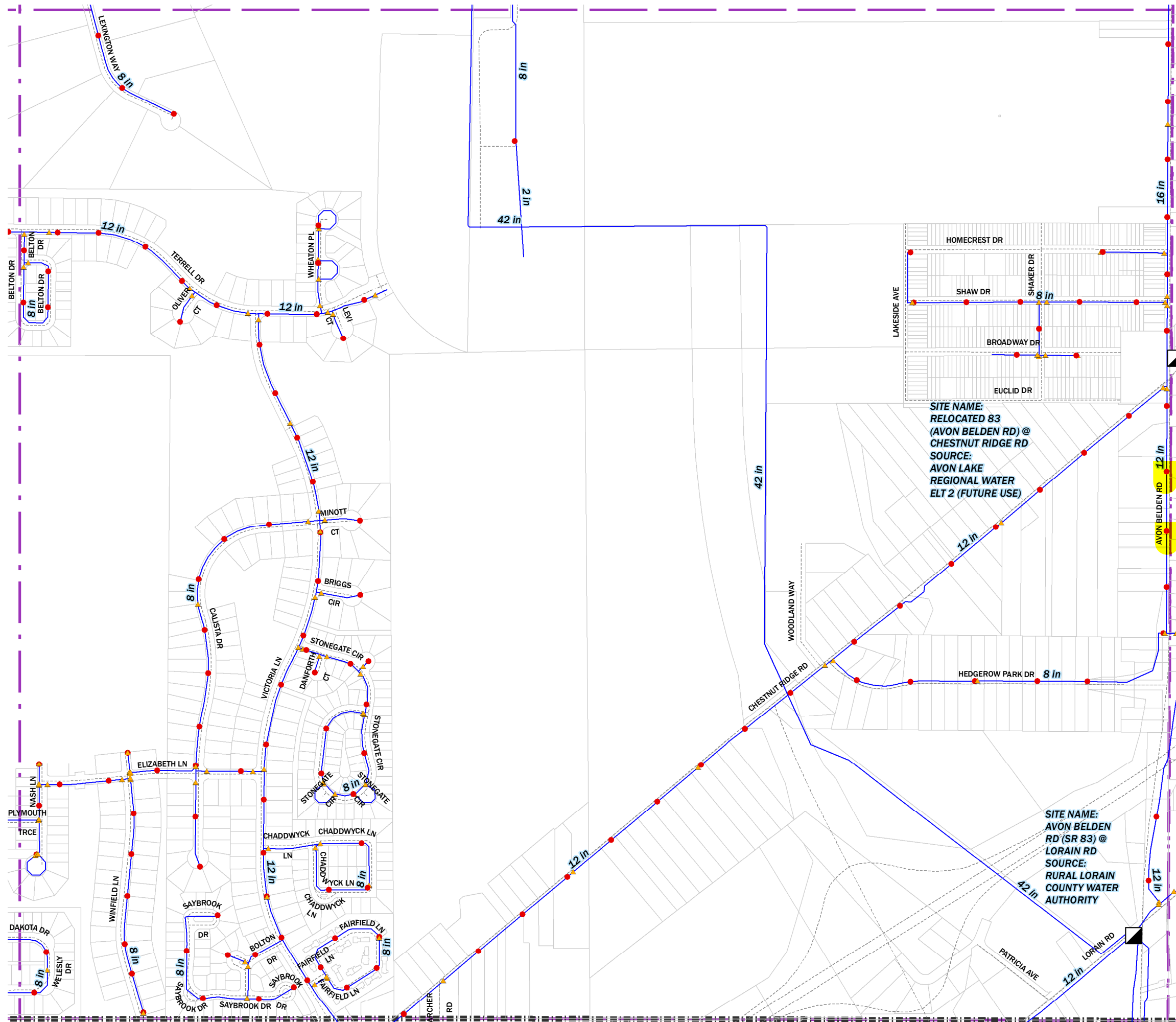
 Water Lines

 Centerlines (1/2 Mile of North Ridgeville)

 Parcels (1/2 Mile of North Ridgeville)

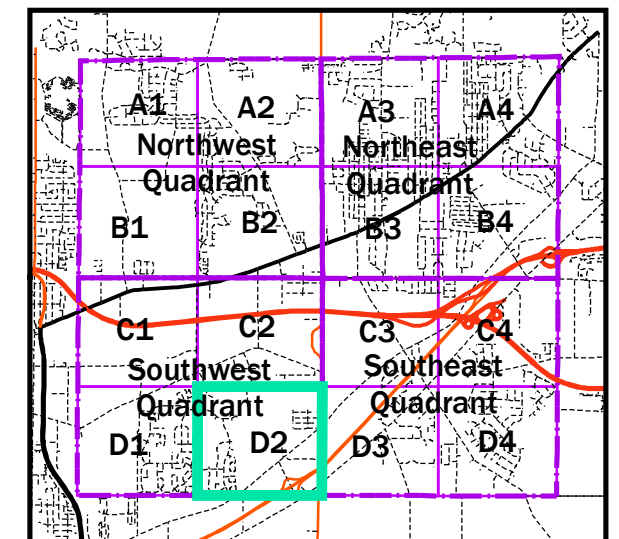
 North Ridgeville City Limits

 North Ridgeville 4x4 Grid












4x4 GRID LOCATION D2

## LOCATION MAP



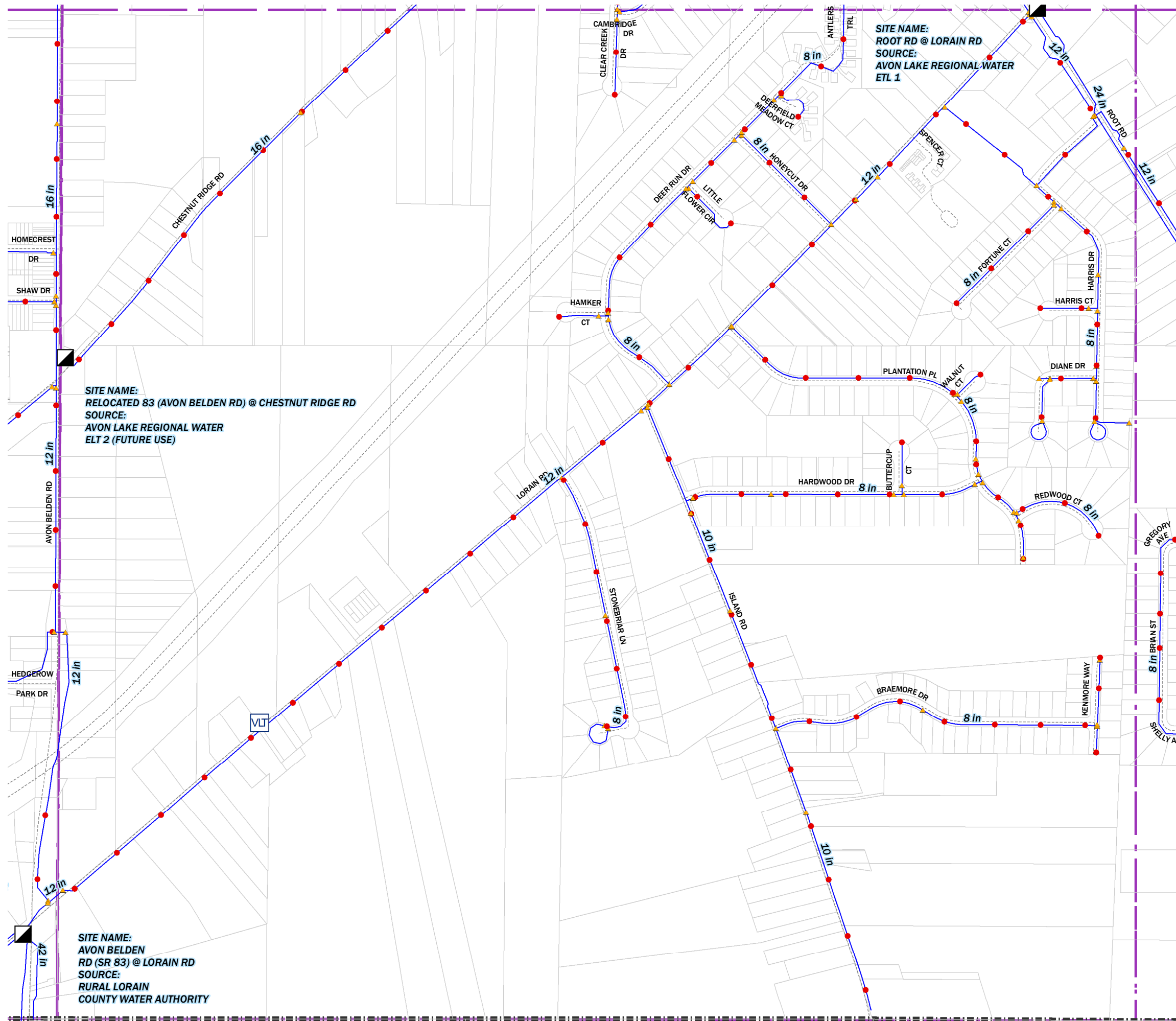
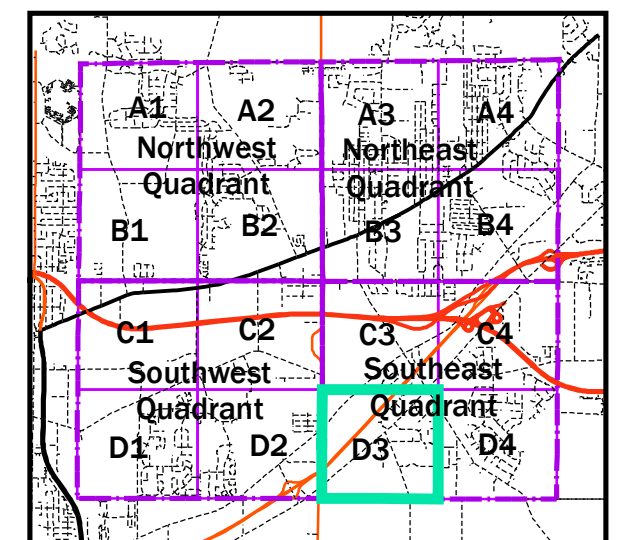
# 2018 Water Contingency Plan City of North Ridgeville

## Legend

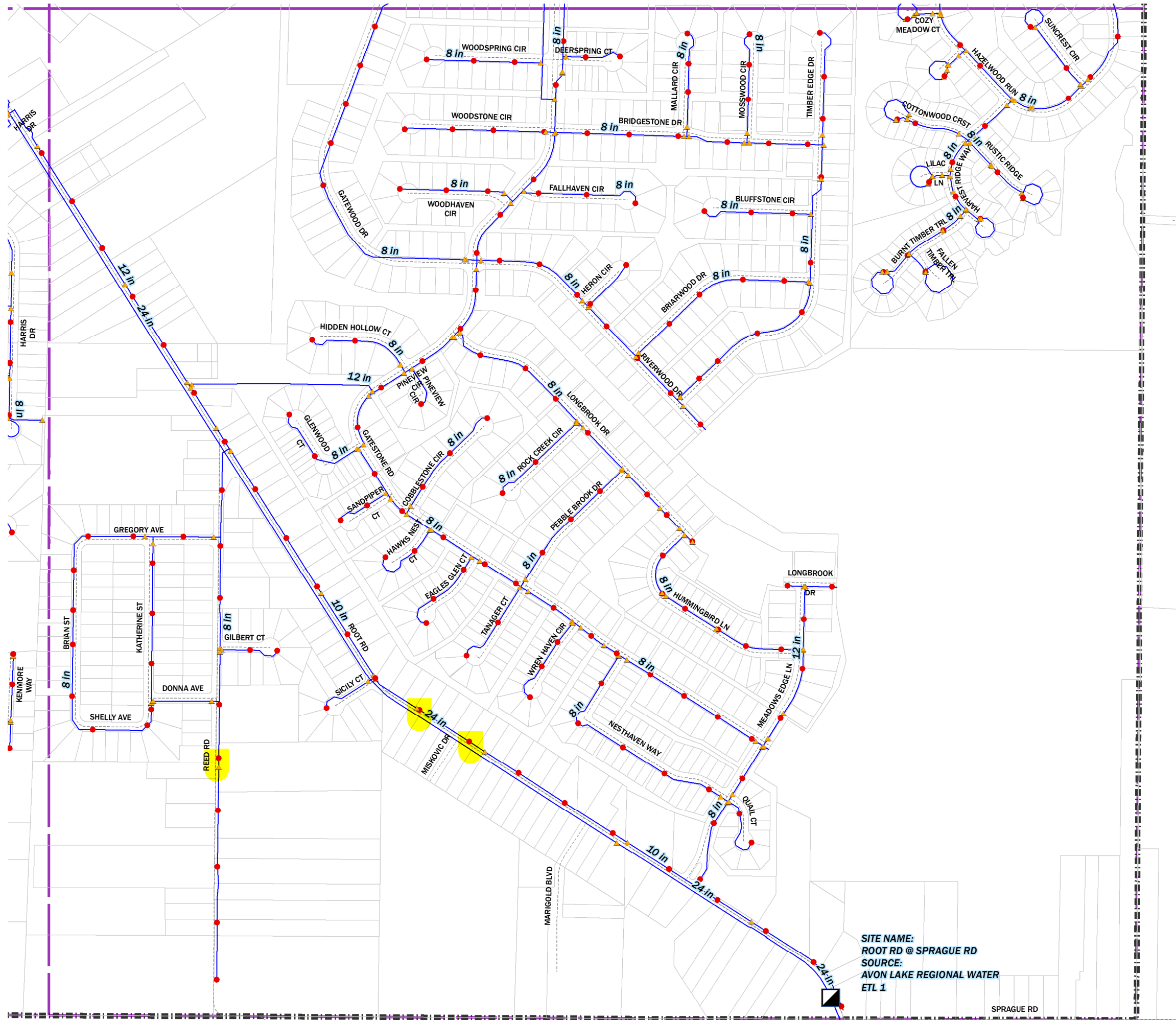
-  Emergency Water Connections (3)
- Water Entity Types**
-  Hydrant
-  Water Valve
-  Water Meter Vault (1)
-  Water Lines
-  Centerlines (1/2 Mile of North Ridgeville)
-  Parcels (1/2 Mile of North Ridgeville)
-  North Ridgeville City Limits
-  North Ridgeville 4x4 Grid

 **4x4 GRID LOCATION D3**

## LOCATION MAP



# 2018 Water Contingency Plan City of North Ridgeville



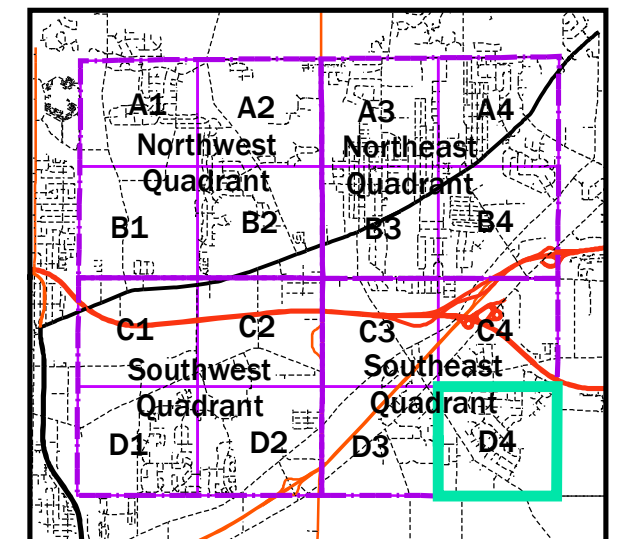
## Legend

- Emergency Water Connections (1)
- Water Entity Types**
- Hydrant
- Water Valve
- Water Meter Vault (1)
- Water Lines
- Centerlines (1/2 Mile of North Ridgeville)
- Parcels (1/2 Mile of North Ridgeville)
- North Ridgeville City Limits
- North Ridgeville 4x4 Grid



4x4 GRID LOCATION D4

## LOCATION MAP



SITE NAME:  
ROOT RD @ SPRAGUE RD  
SOURCE:  
AVON LAKE REGIONAL WATER  
ETL 1

SPRAGUE RD

**BRAMHALL**  
ENGINEERING & SURVEYING COMPANY  
801 MOORE ROAD AVON, OHIO 44011  
(440)-934-7878 (440)-934-7879 FAX  
WWW.BRAMHALL-ENGINEERING.COM Date: 6/28/2018