

# NORTH RIDGEVILLE FIRE DEPARTMENT

November 2023

## MONTHLY REPORT



*Chief John C. Reese, EFO*

# North Ridgeville Fire Department

North Ridgeville, OH

This report was generated on 12/4/2023 3:43:09 PM



## Incident Statistics

Zone(s): All Zones | Start Date: 11/01/2023 | End Date: 11/30/2023

INCIDENT COUNT			
INCIDENT TYPE		# INCIDENTS	
EMS		418	
FIRE		75	
<b>TOTAL</b>		<b>493</b>	
TOTAL TRANSPORTS (N2 and N3)			
APPARATUS	# of APPARATUS TRANSPORTS	# of PATIENT TRANSPORTS	TOTAL # of PATIENT CONTACTS
<b>TOTAL</b>			
PRE-INCIDENT VALUE		LOSSES	
<b>\$279,000.00</b>		<b>\$179,000.00</b>	
CO CHECKS			
424 - Carbon monoxide incident		4	
736 - CO detector activation due to malfunction		6	
746 - Carbon monoxide detector activation, no CO		1	
<b>TOTAL</b>		<b>11</b>	
MUTUAL AID			
Aid Type		Total	
Aid Given		9	
Aid Received		9	
OVERLAPPING CALLS			
# OVERLAPPING		% OVERLAPPING	
234		47.46	
LIGHTS AND SIREN - AVERAGE RESPONSE TIME (Dispatch to Arrival)			
Station	EMS	FIRE	
Avon Fire Department	0:11:37		
NRFD Station 1	0:06:14	0:07:09	
NRFD Station 2	0:07:11	0:08:55	
Sheffield Village Fire Department		0:06:54	
<b>AVERAGE FOR ALL CALLS</b>		<b>0:06:36</b>	
LIGHTS AND SIREN - AVERAGE TURNOUT TIME (Dispatch to Enroute)			
Station	EMS	FIRE	
Avon Fire Department	0:01:14		
NRFD Station 1	0:01:48	0:02:02	
NRFD Station 2	0:01:48	0:02:01	

Only Reviewed Incidents included. EMS for Incident counts includes only 300 to 399 Incident Types. All other incident types are counted as FIRE. CO Checks only includes Incident Types: 424, 736 and 734. # Apparatus Transports = # of incidents where apparatus transported. # Patient Transports = All patients transported by EMS. # Patient Contacts = # of PCR contacted by apparatus. This report now returns both NEMSIS 2 & 3 data as appropriate. For overlapping calls that span over multiple days, total per month will not equal Total count for year.

Sheffield Village Fire Department		0:02:09
<b>AVERAGE FOR ALL CALLS</b>		<b>0:01:49</b>
AGENCY	AVERAGE TIME ON SCENE (MM:SS)	
North Ridgeville Fire Department	15:41	

Only Reviewed Incidents included. EMS for Incident counts includes only 300 to 399 Incident Types. All other incident types are counted as FIRE. CO Checks only includes Incident Types: 424, 736 and 734. # Apparatus Transports = # of incidents where apparatus transported. # Patient Transports = All patients transported by EMS. # Patient Contacts = # of PCR contacted by apparatus. This report now returns both NEMSIS 2 & 3 data as appropriate. For overlapping calls that span over multiple days, total per month will not equal Total count for year.



## **FIRE/RESCUE SERVICE DATA**

November 2023

# North Ridgeville Fire Department

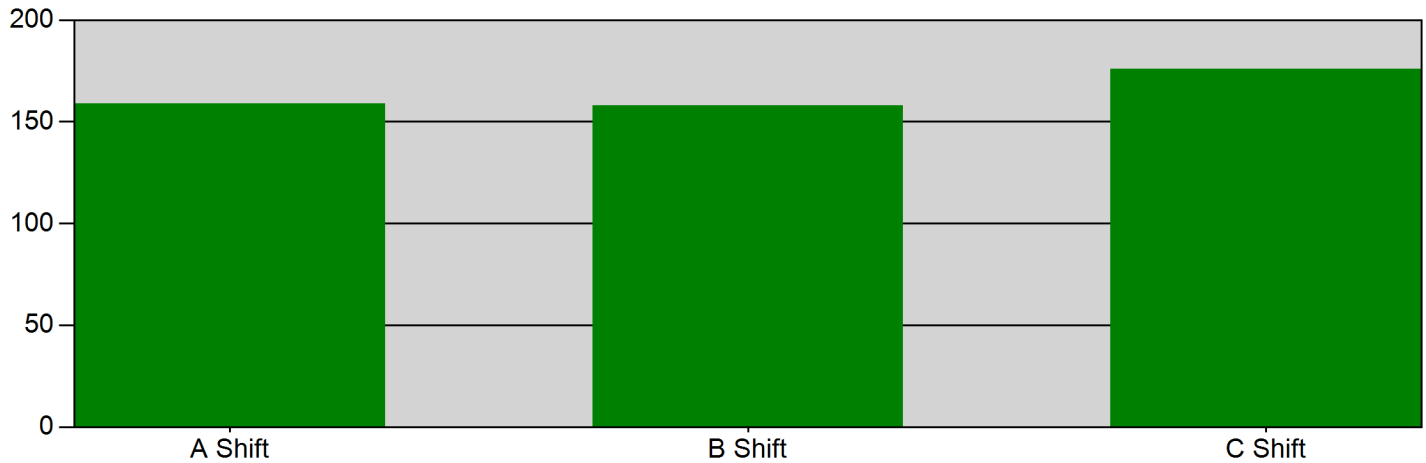
North Ridgeville, OH

This report was generated on 12/4/2023 3:43:41 PM



## Incidents by Shift for Date Range

Start Date: 11/01/2023 | End Date: 11/30/2023



SHIFT	# INCIDENTS
A Shift	159
B Shift	158
C Shift	176

**TOTAL: 493**

Incidents with multiple EXPOSURES, with distinct stations, may create a slight difference between the report total and total number of actual incidents for the DATE RANGE provided. The totals reflect the # INCIDENTS each STATION was assigned. Only REVIEWED incidents included.



# North Ridgeville Fire Department

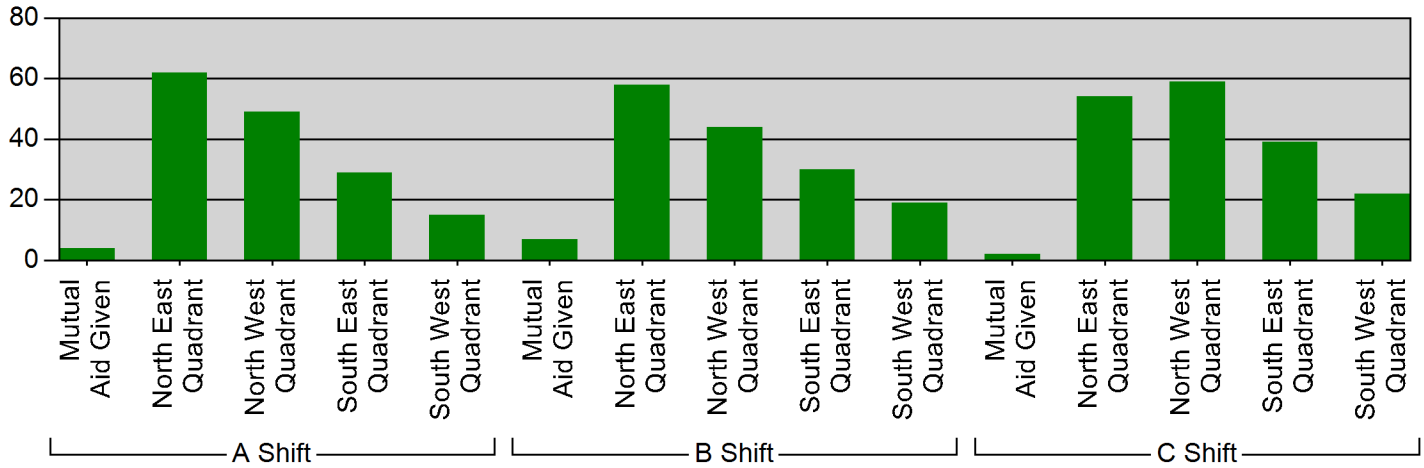
North Ridgeville, OH

This report was generated on 12/4/2023 3:44:20 PM



## Incidents per Zone per Shift for Date Range

Start Date: 11/01/2023 | End Date: 11/30/2023



SHIFT	ZONE	# INCIDENTS
A Shift	Mutual Aid Given	4
	North East Quadrant	62
	North West Quadrant	49
	South East Quadrant	29
	South West Quadrant	15
B Shift	Mutual Aid Given	7
	North East Quadrant	58
	North West Quadrant	44
	South East Quadrant	30
	South West Quadrant	19
C Shift	Mutual Aid Given	2
	North East Quadrant	54
	North West Quadrant	59
	South East Quadrant	39
	South West Quadrant	22

**TOTAL: 493**

The totals reflect the # INCIDENTS each STATION was assigned. Only REVIEWED incidents included.



# North Ridgeville Fire Department

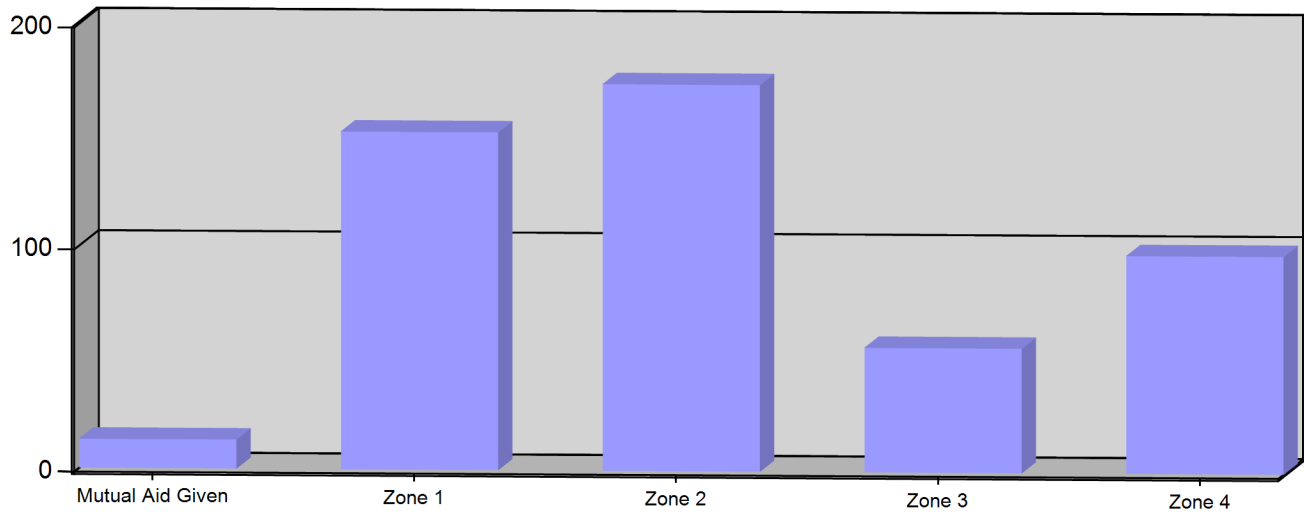
North Ridgeville, OH

This report was generated on 12/4/2023 3:44:54 PM



## Incident Count per Zone for Date Range

Start Date: 11/01/2023 | End Date: 11/30/2023



ZONE	# INCIDENTS
Mutual Aid Given - Mutual Aid Given	13
Zone 1 - North West Quadrant	152
Zone 2 - North East Quadrant	174
Zone 3 - South West Quadrant	56
Zone 4 - South East Quadrant	98

**TOTAL: 493**

Zone information is defined on the Basic Info 3 screen of an incident. Only REVIEWED incidents included. Archived Zones cannot be unarchived.



emergencyreporting.com

Doc Id: 270

Page # 1 of 1

# North Ridgeville Fire Department

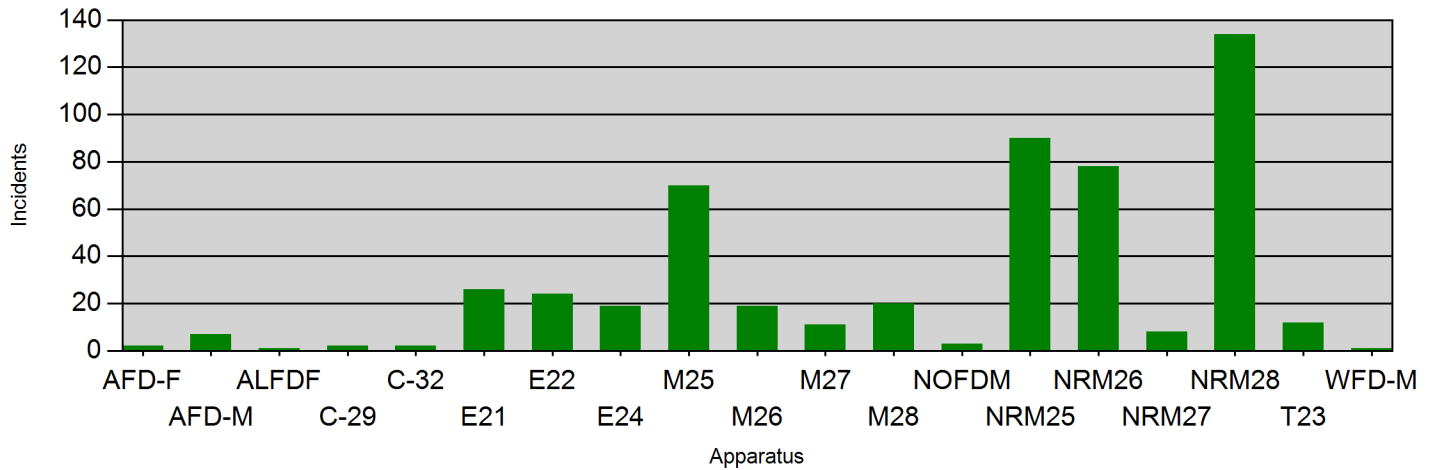
North Ridgeville, OH

This report was generated on 12/4/2023 3:45:21 PM



## Incident Count per Apparatus for Date Range

Start Date: 11/01/2023 | End Date: 11/30/2023



APPARATUS	# of INCIDENTS
AFD-F	2
AFD-M	7
ALFDF	1
C-29	2
C-32	2
E21	26
E22	24
E24	19
M25	70
M26	19
M27	11
M28	20
NOFDM	3
NRM25	90
NRM26	78
NRM27	8
NRM28	134
T23	12
WFD-M	1

Cancelled apparatus (per the THIS APPARATUS WAS CANCELLED checkbox on Basic Info 4) not included. Only REVIEWED incidents included.





# North Ridgeville Fire Department

North Ridgeville, OH

This report was generated on 12/4/2023 3:45:42 PM



## Incidents Per Personnel and Apparatus for Date Range

Start Date: 11/01/2023 | End Date: 11/30/2023

Personnel	AFD-M-AFD Medic	C-29-Car 229	C-32-	E21-Engine 21	E22-Engine 22	E24-Engine 24	M25-Medic 25	M26-Medic 26	M27-Medic 27	M28-	NOFDM-NOFD Medic	NRM25-Medic 25	NRM26-Medic 26	NRM27-Medic 27	NRM28-	T23-Truck 23	Totals
Acord, Steven						1	2			2		6			22	3	36
Bement, Joshua				6	1		2	10				6	12		1		38
Buescher, David				8	2	3	3	6	2			2	39		7		72
Campbell, Kory						7	1			9					41	6	64
Carbone, Mark				4				2					14				20
Castle, Andy				4	1		8	3		1		3	15	2	10	2	49
Chase, Gary				9	1	2	2	8	9			10	18	6	9	1	75
Chrosniak, Jason				2	4	6	4	2		5		6	5		19	2	55
Cominsky, Mark				6			2	7	4			5	8	2			34
Cook, Stephen B			2	1		8	4	3	3	8		2	6	1	35	5	78
Eberling, Colt				10	2		1		2			5	32				52
Erlenbach, Christopher					4	5	11					14			12	1	47
Federan, Christopher				2	4		9	6		1		1					23
Foster, William				5	2	3	9	4	2	3		16	12		28	3	87
Gradisek, Grant					6	2	21					8			10	1	48
Kenney, Richard					4		16			4		1			17	1	43
Knowlton, Richard					6	2	1			2		20	1		17	2	51
Logan , Brian					5	3	6			1		15			13	2	45
Mutual Aid, Squad Crew	4										2						6
Pocos, Kevin				8	4		3	4	9			9	23	6			66
Reese, John		2															2
Roberts, Benjamin					8	5	14			6		17			13	1	64
Rogers, Daniel						5	1			2					29	3	40
Shear, Alexander				1		5		3		8		1	2		43	4	67
Silvi, Justin					6		39					3					48
Smith, Luke					2	2	11			1		16	1		19	1	53
Souris, Constantine				11	3		9	8	6	2		9	22	7	4	1	82
Stearns, Korey					3	3	6			1		12			14	2	41

Incidents Per Personnel and Apparatus for Date Range on reviewed cases



emergencyreporting.com

Doc Id: 1399

Page # 1 of 2

Strahinic, Kirt				3	3	1	13			9		11	5		17	3	65
Student, Student							3			2		8			7		20
Tanzilli, Noah					5	1	7			6		15	1		13		48
Tolvay, Kerri					2	6	1			1		10			29	2	51
Torres, Kim					7	4	2			5		22			16	1	57
Warner, Chad					6		7					26	1		1		41
Williams, Michael				10		2	3	3	2	2		13	28		1		64

Incidents Per Personnel and Apparatus for Date Range on reviewed cases



# North Ridgeville Fire Department

North Ridgeville, OH

This report was generated on 12/4/2023 3:46:25 PM



## Incident Type Count per Station for Date Range

Start Date: 11/01/2023 | End Date: 11/30/2023

INCIDENT TYPE	# INCIDENTS
<b>Station: 1 - NRRFD STATION 1</b>	
111 - Building fire	2
131 - Passenger vehicle fire	1
140 - Natural vegetation fire, other	2
142 - Brush or brush-and-grass mixture fire	1
311 - Medical assist, assist EMS crew	1
321 - EMS call, excluding vehicle accident with injury	291
322 - Motor vehicle accident with injuries	8
324 - Motor vehicle accident with no injuries.	2
412 - Gas leak (natural gas or LPG)	4
424 - Carbon monoxide incident	4
444 - Power line down	3
445 - Arcing, shorted electrical equipment	1
511 - Lock-out	1
531 - Smoke or odor removal	2
554 - Assist invalid	1
561 - Unauthorized burning	4
600 - Good intent call, other	1
611 - Dispatched & cancelled en route	9
622 - No incident found on arrival at dispatch address	1
651 - Smoke scare, odor of smoke	1
653 - Smoke from barbecue, tar kettle	1
710 - Malicious, mischievous false call, other	1
715 - Local alarm system, malicious false alarm	1
733 - Smoke detector activation due to malfunction	2
736 - CO detector activation due to malfunction	3
740 - Unintentional transmission of alarm, other	1
741 - Sprinkler activation, no fire - unintentional	1
743 - Smoke detector activation, no fire - unintentional	1
745 - Alarm system activation, no fire - unintentional	1
746 - Carbon monoxide detector activation, no CO	1
911 - Citizen complaint	1

**# Incidents for 1 - NRRFD Station 1:**

**354**

Only REVIEWED incidents included.



INCIDENT TYPE	# INCIDENTS
<b>Station: 1 - SHEFFIELD VILLAGE FIRE DEPARTMENT</b>	
736 - CO detector activation due to malfunction	1
<b># Incidents for 1 - Sheffield Village Fire Department:</b>	<b>1</b>
<b>Station: 2 - NFRD STATION 2</b>	
111 - Building fire	1
121 - Fire in mobile home used as fixed residence	2
131 - Passenger vehicle fire	1
140 - Natural vegetation fire, other	1
321 - EMS call, excluding vehicle accident with injury	109
322 - Motor vehicle accident with injuries	1
324 - Motor vehicle accident with no injuries.	2
412 - Gas leak (natural gas or LPG)	1
500 - Service Call, other	1
553 - Public service	2
554 - Assist invalid	1
561 - Unauthorized burning	1
611 - Dispatched & cancelled en route	4
622 - No incident found on arrival at dispatch address	2
733 - Smoke detector activation due to malfunction	1
736 - CO detector activation due to malfunction	2
743 - Smoke detector activation, no fire - unintentional	2
<b># Incidents for 2 - NFRD Station 2:</b>	<b>134</b>
<b>Station: AFD - AVON FIRE DEPARTMENT</b>	
321 - EMS call, excluding vehicle accident with injury	4
<b># Incidents for AFD - Avon Fire Department:</b>	<b>4</b>

Only REVIEWED incidents included.

# North Ridgeville Fire Department

North Ridgeville, OH

This report was generated on 12/4/2023 3:46:47 PM



## Average Response Time for Agency for Date Range

Start Date: 11/01/2023 | End Date: 11/30/2023

AGENCY	AVERAGE RESPONSE TIME MM:SS (Dispatch to Arrived)
North Ridgeville Fire Department	6:44

Only REVIEWED incidents included



# North Ridgeville Fire Department

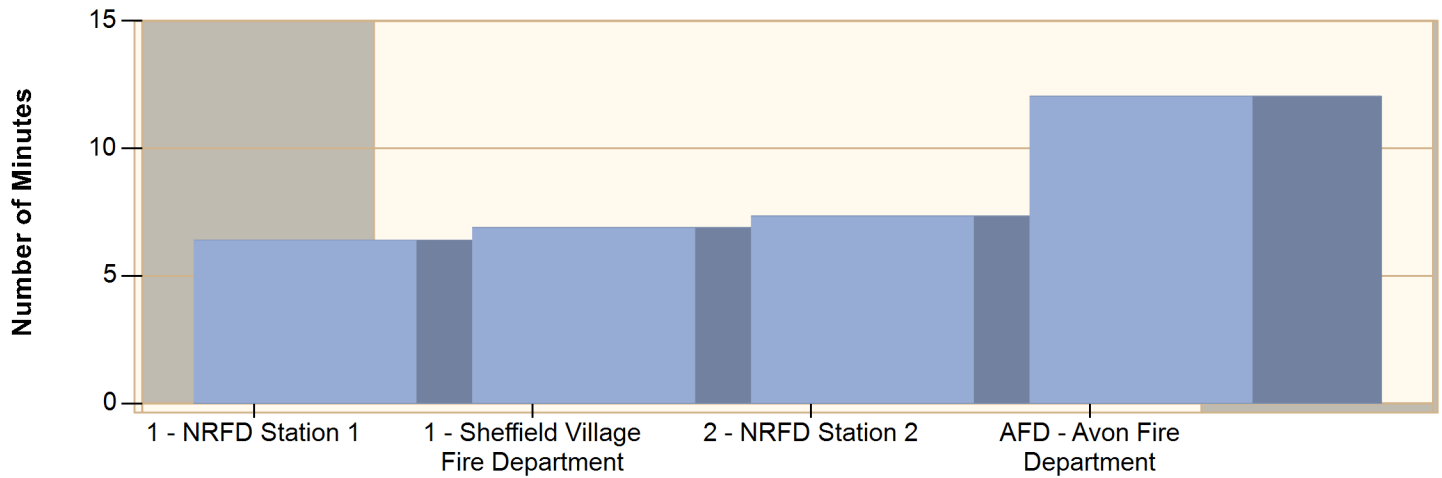
North Ridgeville, OH

This report was generated on 12/4/2023 3:47:08 PM



## Average Response Time per Station for Date Range

Start Date: 11/01/2023 | End Date: 11/30/2023



STATION	AVERAGE RESPONSE MM:SS (Dispatch to Arrived)
1 - NRRFD Station 1	6:24
1 - Sheffield Village Fire Department	6:54
2 - NRRFD Station 2	7:21
AFD - Avon Fire Department	12:03

AVERAGE RESPONSE TIME calculated from the average time difference between DISPATCH and ARRIVED times on Basic Info 4. Only REVIEWED incidents included.



emergencyreporting.com

Doc Id: 56

Page # 1 of 1

# North Ridgeville Fire Department

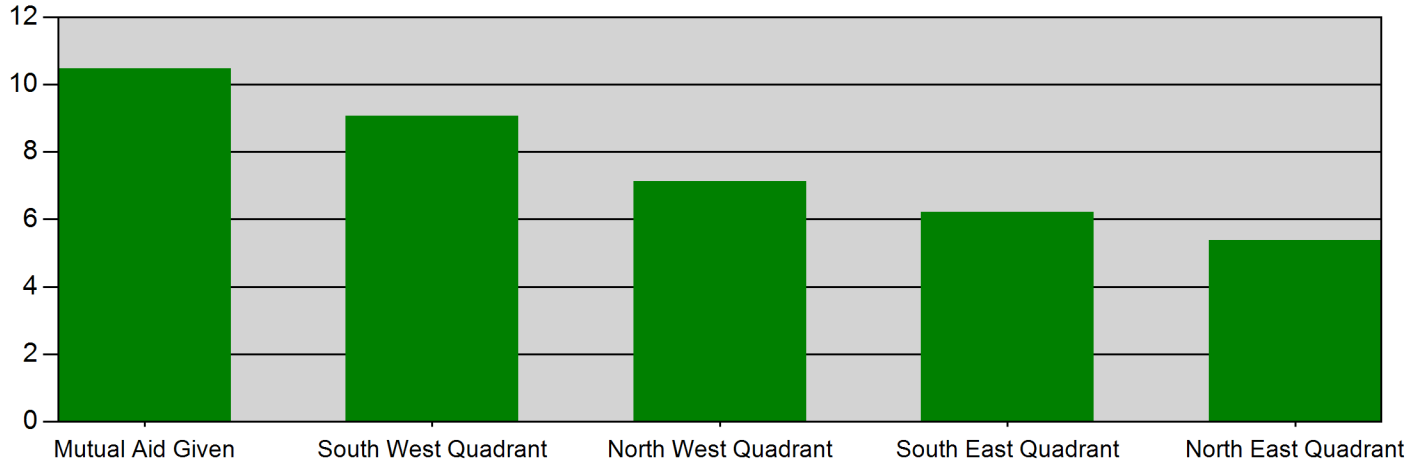
North Ridgeville, OH

This report was generated on 12/4/2023 3:47:37 PM



## Average Response Time per Zone for Date Range

Start Date: 11/01/2023 | End Date: 11/30/2023



Zone	AVERAGE RESPONSE TIME in minutes (Dispatch to Arrived)
Mutual Aid Given - Mutual Aid Given	10:47
Zone 3 - South West Quadrant	9:06
Zone 1 - North West Quadrant	7:13
Zone 4 - South East Quadrant	6:21
Zone 2 - North East Quadrant	5:38

Only REVIEWED incidents included



# North Ridgeville Fire Department

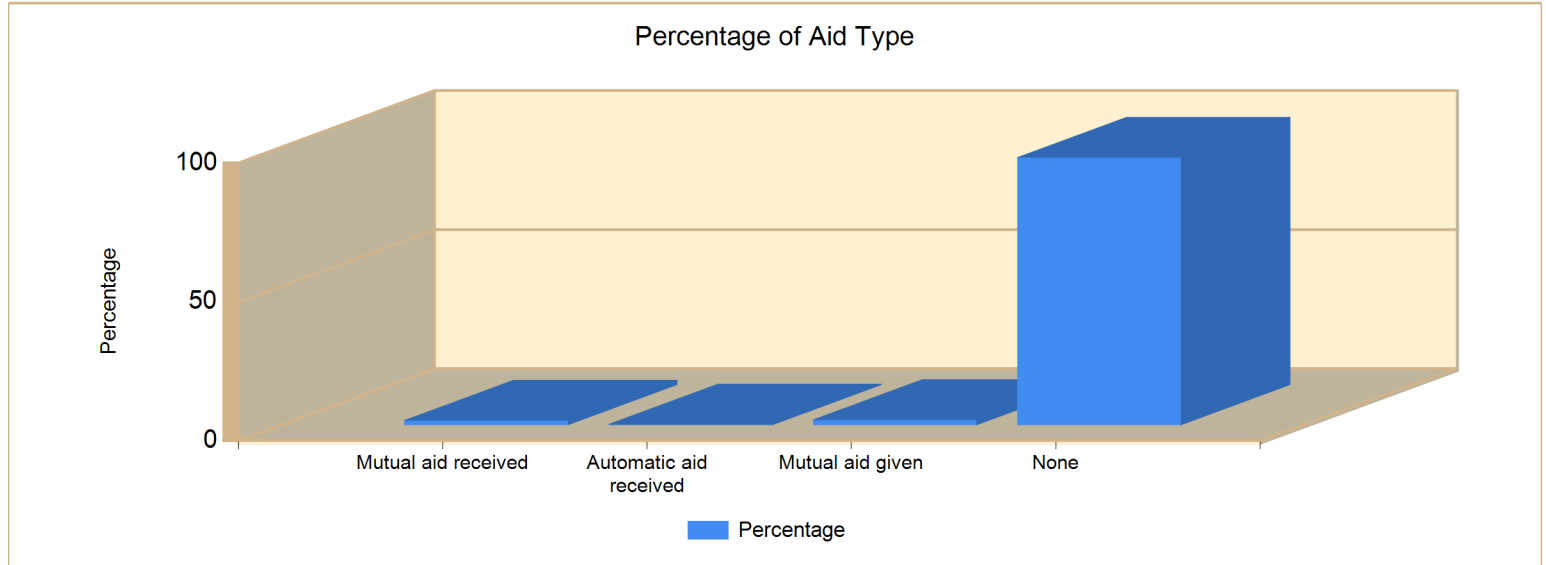
North Ridgeville, OH

This report was generated on 12/4/2023 3:47:57 PM



## Count of Aid Given and Received for Incidents for Date Range

Start Date: 11/01/2023 | End Date: 11/30/2023



AID TYPE	TOTAL	% of TOTAL
Mutual aid received	8	1.6%
Automatic aid received	1	0.2%
Mutual aid given	9	1.8%
None	475	96.3%

Only REVIEWED incidents included





# North Ridgeville Fire Department

North Ridgeville, OH

This report was generated on 12/4/2023 3:48:25 PM



## Count of Overlapping Incidents for Station for Date Range

Station: All Stations | Start Date: 11/01/2023 | End Date: 11/30/2023

# OVERLAPPING	% OVERLAPPING	TOTAL
234	47.46	493

OVERLAPPING INCIDENT DETAILS				
ALARM	CLEAR/CANCEL	INCIDENT #	INCIDENT TYPE	ZONE
<b>11/1/2023</b>				
11/1/2023 6:14:48 AM	11/1/2023 6:43:14 AM	2023-4269	321	South East Quadrant
11/1/2023 6:33:01 AM	11/1/2023 6:50:43 AM	2023-4270	321	North East Quadrant
11/1/2023 3:51:06 PM	11/1/2023 4:10:11 PM	2023-4274	321	North East Quadrant
11/1/2023 3:53:50 PM	11/1/2023 4:18:05 PM	2023-4275	736	South East Quadrant
11/1/2023 4:08:07 PM	11/1/2023 4:37:10 PM	2023-4276	321	North East Quadrant
11/1/2023 6:13:39 PM	11/1/2023 6:37:46 PM	2023-4278	321	North West Quadrant
11/1/2023 6:23:18 PM	11/1/2023 6:45:30 PM	2023-4279	321	North West Quadrant
<b>11/2/2023</b>				
11/2/2023 11:11:41 AM	11/2/2023 11:29:03 AM	2023-4285	321	South East Quadrant
11/2/2023 11:16:52 AM	11/2/2023 11:36:30 AM	2023-4286	321	North West Quadrant
<b>11/3/2023</b>				
11/3/2023 8:22:34 AM	11/3/2023 8:35:47 AM	2023-4296	321	North East Quadrant
11/3/2023 8:24:20 AM	11/3/2023 8:47:37 AM	2023-4297	321	North West Quadrant
11/3/2023 9:41:46 AM	11/3/2023 10:10:34 AM	2023-4299	321	South West Quadrant
11/3/2023 9:52:13 AM	11/3/2023 10:08:30 AM	2023-4300	321	North West Quadrant
11/3/2023 2:10:03 PM	11/3/2023 2:25:35 PM	2023-4301	321	North East Quadrant
11/3/2023 2:14:58 PM	11/3/2023 2:31:36 PM	2023-4302	321	North West Quadrant
<b>11/4/2023</b>				
11/4/2023 1:58:09 AM	11/4/2023 4:47:00 AM	2023-4308	111	Mutual Aid Given
11/4/2023 2:37:31 AM	11/4/2023 3:24:22 AM	2023-4309	322	South East Quadrant
11/4/2023 3:22:13 AM	11/4/2023 3:47:03 AM	2023-4310	321	South West Quadrant
11/4/2023 3:32:41 AM	11/4/2023 3:49:06 AM	2023-4311	321	North East Quadrant
11/4/2023 4:12:08 AM	11/4/2023 4:26:54 AM	2023-4312	321	North West Quadrant
11/4/2023 2:38:38 PM	11/4/2023 3:18:51 PM	2023-4319	321	North West Quadrant
11/4/2023 3:11:12 PM	11/4/2023 3:25:05 PM	2023-4320	321	North East Quadrant
<b>11/5/2023</b>				
11/5/2023 12:13:09 AM	11/5/2023 12:33:43 AM	2023-4324	321	South West Quadrant
11/5/2023 12:25:18 AM	11/5/2023 1:59:46 AM	2023-4325	322	South East Quadrant
11/5/2023 1:43:06 AM	11/5/2023 2:06:59 AM	2023-4326	321	North East Quadrant
11/5/2023 1:43:13 AM	11/5/2023 1:59:13 AM	2023-4327	321	North West Quadrant
11/5/2023 1:07:37 PM	11/5/2023 1:25:09 PM	2023-4337	321	South East Quadrant

Percentage of incidents overlapping from total incidents in date range for specified station. Compared incident time range as either Alarm to Cancel or Alarm to Clear for incidents that have either Cancel or Clear time recorded. Reviewed calls only. Group by date. Displays date, incident number, incident type (numeric only), zone, and station.



**OVERLAPPING INCIDENT DETAILS**

ALARM	CLEAR/CANCEL	INCIDENT #	INCIDENT TYPE	ZONE
11/5/2023 1:21:51 PM	11/5/2023 1:29:39 PM	2023-4338	611	Mutual Aid Given
<b>11/6/2023</b>				
11/6/2023 11:13:28 AM	11/6/2023 11:28:56 AM	2023-4347	561	North East Quadrant
11/6/2023 11:24:14 AM	11/6/2023 11:47:00 AM	2023-4348	322	North West Quadrant
11/6/2023 11:31:09 AM	11/6/2023 11:49:10 AM	2023-4349	321	North East Quadrant
11/6/2023 1:41:43 PM	11/6/2023 2:07:37 PM	2023-4352	321	North East Quadrant
11/6/2023 1:47:17 PM	11/6/2023 2:22:05 PM	2023-4353	321	North West Quadrant
11/6/2023 1:49:05 PM	11/6/2023 2:25:00 PM	2023-4354	561	North East Quadrant
11/6/2023 2:33:42 PM	11/6/2023 2:58:59 PM	2023-4355	740	North West Quadrant
11/6/2023 2:35:17 PM	11/6/2023 3:22:39 PM	2023-4356	321	South East Quadrant
11/6/2023 3:24:31 PM	11/6/2023 3:46:30 PM	2023-4357	553	South East Quadrant
11/6/2023 3:36:37 PM	11/6/2023 3:55:12 PM	2023-4358	321	South West Quadrant
11/6/2023 4:48:36 PM	11/6/2023 5:09:12 PM	2023-4360	321	South East Quadrant
11/6/2023 4:52:53 PM	11/6/2023 5:08:17 PM	2023-4361	321	North East Quadrant
11/6/2023 5:42:38 PM	11/6/2023 6:07:45 PM	2023-4362	412	South East Quadrant
11/6/2023 5:46:16 PM	11/6/2023 6:30:50 PM	2023-4363	321	North West Quadrant
11/6/2023 9:16:33 PM	11/6/2023 9:32:33 PM	2023-4365	321	North West Quadrant
11/6/2023 9:22:53 PM	11/6/2023 9:42:23 PM	2023-4366	321	North West Quadrant
<b>11/7/2023</b>				
11/7/2023 11:33:10 AM	11/7/2023 11:47:34 AM	2023-4374	321	North East Quadrant
11/7/2023 11:42:54 AM	11/7/2023 12:02:54 PM	2023-4375	321	South West Quadrant
11/7/2023 1:27:49 PM	11/7/2023 1:49:54 PM	2023-4377	321	North East Quadrant
11/7/2023 1:27:55 PM	11/7/2023 1:38:42 PM	2023-4378	321	South East Quadrant
11/7/2023 9:53:23 PM	11/7/2023 10:10:04 PM	2023-4382	321	South East Quadrant
11/7/2023 9:59:14 PM	11/7/2023 10:13:55 PM	2023-4383	321	South East Quadrant
<b>11/8/2023</b>				
11/8/2023 6:51:49 PM	11/8/2023 7:29:31 PM	2023-4394	321	South West Quadrant
11/8/2023 7:07:50 PM	11/8/2023 7:29:17 PM	2023-4395	321	North East Quadrant
11/8/2023 7:09:08 PM	11/8/2023 7:26:27 PM	2023-4396	321	North East Quadrant
<b>11/9/2023</b>				
11/9/2023 11:04:13 AM	11/9/2023 11:20:47 AM	2023-4402	321	North East Quadrant
11/9/2023 11:09:24 AM	11/9/2023 12:16:07 PM	2023-4403	444	North East Quadrant
11/9/2023 4:42:07 PM	11/9/2023 4:57:49 PM	2023-4406	321	South West Quadrant
11/9/2023 4:54:42 PM	11/9/2023 5:17:57 PM	2023-4407	321	South West Quadrant
11/9/2023 9:15:21 PM	11/9/2023 9:34:15 PM	2023-4409	321	North East Quadrant
11/9/2023 9:31:14 PM	11/9/2023 9:42:27 PM	2023-4410	321	North West Quadrant
<b>11/10/2023</b>				
11/10/2023 9:09:52 AM	11/10/2023 9:31:29 AM	2023-4418	321	South West Quadrant
11/10/2023 9:12:41 AM	11/10/2023 9:24:26 AM	2023-4419	745	North West Quadrant
11/10/2023 3:08:32 PM	11/10/2023 3:36:10 PM	2023-4423	321	South West Quadrant
11/10/2023 3:25:25 PM	11/10/2023 3:55:46 PM	2023-4424	321	South East Quadrant
11/10/2023 3:41:32 PM	11/10/2023 3:51:18 PM	2023-4425	412	North West Quadrant
11/10/2023 6:31:55 PM	11/10/2023 7:00:16 PM	2023-4427	321	North West Quadrant

Percentage of incidents overlapping from total incidents in date range for specified station. Compared incident time range as either Alarm to Cancel or Alarm to Clear for incidents that have either Cancel or Clear time recorded. Reviewed calls only. Group by date. Displays date, incident number, incident type (numeric only), zone, and station.



### OVERLAPPING INCIDENT DETAILS

ALARM	CLEAR/CANCEL	INCIDENT #	INCIDENT TYPE	ZONE
11/10/2023 6:34:59 PM	11/10/2023 6:48:03 PM	2023-4428	511	North East Quadrant
<b>11/11/2023</b>				
11/11/2023 7:45:18 AM	11/11/2023 8:10:06 AM	2023-4433	746	North West Quadrant
11/11/2023 7:48:27 AM	11/11/2023 8:09:03 AM	2023-4434	321	South East Quadrant
11/11/2023 8:14:45 AM	11/11/2023 8:30:05 AM	2023-4435	321	North East Quadrant
11/11/2023 8:21:48 AM	11/11/2023 8:37:49 AM	2023-4436	321	North East Quadrant
11/11/2023 10:26:03 AM	11/11/2023 11:22:55 AM	2023-4439	424	North East Quadrant
11/11/2023 11:07:29 AM	11/11/2023 11:19:03 AM	2023-4440	600	North East Quadrant
11/11/2023 12:11:30 PM	11/11/2023 1:29:05 PM	2023-4442	131	South East Quadrant
11/11/2023 1:17:53 PM	11/11/2023 1:32:45 PM	2023-4443	321	North West Quadrant
11/11/2023 2:56:06 PM	11/11/2023 3:33:09 PM	2023-4444	131	North West Quadrant
11/11/2023 3:26:01 PM	11/11/2023 3:56:17 PM	2023-4445	321	South East Quadrant
<b>11/12/2023</b>				
11/12/2023 1:47:47 PM	11/12/2023 2:09:43 PM	2023-4449	321	South West Quadrant
11/12/2023 1:56:14 PM	11/12/2023 2:14:11 PM	2023-4450	321	North East Quadrant
11/12/2023 4:51:14 PM	11/12/2023 5:33:00 PM	2023-4451	561	North East Quadrant
11/12/2023 5:03:06 PM	11/12/2023 5:25:57 PM	2023-4452	321	North East Quadrant
<b>11/13/2023</b>				
11/13/2023 7:13:28 AM	11/13/2023 7:28:49 AM	2023-4457	321	North East Quadrant
11/13/2023 7:27:16 AM	11/13/2023 7:42:59 AM	2023-4458	321	North East Quadrant
11/13/2023 7:54:04 AM	11/13/2023 8:17:54 AM	2023-4459	321	South West Quadrant
11/13/2023 8:12:07 AM	11/13/2023 8:27:27 AM	2023-4460	321	North West Quadrant
11/13/2023 2:25:45 PM	11/13/2023 2:34:56 PM	2023-4464	611	North West Quadrant
11/13/2023 2:32:30 PM	11/13/2023 2:45:58 PM	2023-4465	321	South East Quadrant
11/13/2023 9:07:40 PM	11/13/2023 9:22:38 PM	2023-4468	321	North East Quadrant
11/13/2023 9:19:41 PM	11/13/2023 9:38:50 PM	2023-4469	321	North East Quadrant
11/13/2023 9:54:13 PM	11/13/2023 10:08:34 PM	2023-4470	321	North West Quadrant
11/13/2023 10:05:14 PM	11/13/2023 10:24:10 PM	2023-4471	321	South West Quadrant
<b>11/14/2023</b>				
11/14/2023 8:54:30 AM	11/14/2023 9:20:17 AM	2023-4473	321	Mutual Aid Given
11/14/2023 8:59:54 AM	11/14/2023 9:31:52 AM	2023-4474	321	South West Quadrant
11/14/2023 9:16:40 AM	11/14/2023 9:33:36 AM	2023-4475	321	North East Quadrant
11/14/2023 11:38:04 AM	11/14/2023 12:01:01 PM	2023-4477	321	North West Quadrant
11/14/2023 11:40:53 AM	11/14/2023 2:13:27 PM	2023-4478	321	North East Quadrant
11/14/2023 11:59:50 AM	11/14/2023 12:16:55 PM	2023-4479	321	South West Quadrant
11/14/2023 12:01:48 PM	11/14/2023 12:30:27 PM	2023-4480	321	North West Quadrant
11/14/2023 6:57:49 PM	11/14/2023 7:20:12 PM	2023-4482	321	North West Quadrant
11/14/2023 7:18:29 PM	11/14/2023 7:36:46 PM	2023-4483	321	North West Quadrant
11/14/2023 7:59:30 PM	11/14/2023 8:16:33 PM	2023-4484	321	South East Quadrant
11/14/2023 8:04:53 PM	11/14/2023 8:21:54 PM	2023-4485	321	South East Quadrant
11/14/2023 8:13:31 PM	11/14/2023 8:38:21 PM	2023-4486	321	South East Quadrant
11/14/2023 9:53:15 PM	11/14/2023 10:51:16 PM	2023-4488	321	South East Quadrant
11/14/2023 9:54:26 PM	11/14/2023 10:13:04 PM	2023-4489	321	South East Quadrant

Percentage of incidents overlapping from total incidents in date range for specified station. Compared incident time range as either Alarm to Cancel or Alarm to Clear for incidents that have either Cancel or Clear time recorded. Reviewed calls only. Group by date. Displays date, incident number, incident type (numeric only), zone, and station.



**OVERLAPPING INCIDENT DETAILS**

ALARM	CLEAR/CANCEL	INCIDENT #	INCIDENT TYPE	ZONE
<b>11/15/2023</b>				
11/15/2023 9:03:24 AM	11/15/2023 9:19:35 AM	2023-4495	321	South East Quadrant
11/15/2023 9:18:12 AM	11/15/2023 9:42:07 AM	2023-4496	321	South West Quadrant
11/15/2023 9:01:03 PM	11/15/2023 9:23:15 PM	2023-4506	736	North West Quadrant
11/15/2023 9:05:10 PM	11/15/2023 9:17:18 PM	2023-4507	500	South East Quadrant
<b>11/16/2023</b>				
11/16/2023 10:54:00 AM	11/16/2023 11:10:47 AM	2023-4509	321	North East Quadrant
11/16/2023 11:04:51 AM	11/16/2023 11:24:38 AM	2023-4510	321	North West Quadrant
11/16/2023 1:05:54 PM	11/16/2023 1:28:25 PM	2023-4512	321	North East Quadrant
11/16/2023 1:21:08 PM	11/16/2023 1:37:01 PM	2023-4513	321	North West Quadrant
11/16/2023 1:31:27 PM	11/16/2023 1:53:56 PM	2023-4514	321	North East Quadrant
11/16/2023 1:36:42 PM	11/16/2023 1:57:58 PM	2023-4515	321	North East Quadrant
11/16/2023 3:26:56 PM	11/16/2023 3:40:38 PM	2023-4516	444	North East Quadrant
11/16/2023 3:35:35 PM	11/16/2023 4:50:21 PM	2023-4517	111	North East Quadrant
11/16/2023 4:13:57 PM	11/16/2023 4:36:40 PM	2023-4518	321	North West Quadrant
11/16/2023 5:59:35 PM	11/16/2023 6:25:21 PM	2023-4519	911	North East Quadrant
11/16/2023 6:00:38 PM	11/16/2023 6:20:34 PM	2023-4520	321	North West Quadrant
<b>11/17/2023</b>				
11/17/2023 9:50:17 AM	11/17/2023 10:08:51 AM	2023-4528	321	South East Quadrant
11/17/2023 9:50:59 AM	11/17/2023 10:06:56 AM	2023-4529	321	South East Quadrant
11/17/2023 11:00:37 AM	11/17/2023 11:19:08 AM	2023-4531	321	South East Quadrant
11/17/2023 11:10:23 AM	11/17/2023 11:30:07 AM	2023-4532	710	North East Quadrant
11/17/2023 11:48:56 AM	11/17/2023 12:04:41 PM	2023-4533	321	North East Quadrant
11/17/2023 11:49:39 AM	11/17/2023 12:07:12 PM	2023-4534	321	North West Quadrant
11/17/2023 2:07:58 PM	11/17/2023 2:24:25 PM	2023-4537	321	South East Quadrant
11/17/2023 2:09:22 PM	11/17/2023 2:23:45 PM	2023-4538	321	North East Quadrant
11/17/2023 5:27:07 PM	11/17/2023 5:47:07 PM	2023-4542	321	South East Quadrant
11/17/2023 5:31:22 PM	11/17/2023 5:52:51 PM	2023-4543	322	North West Quadrant
<b>11/18/2023</b>				
11/18/2023 10:07:21 AM	11/18/2023 10:26:30 AM	2023-4546	321	South East Quadrant
11/18/2023 10:09:37 AM	11/18/2023 10:33:33 AM	2023-4547	321	North West Quadrant
<b>11/19/2023</b>				
11/19/2023 7:36:12 AM	11/19/2023 7:48:00 AM	2023-4557	653	North East Quadrant
11/19/2023 7:37:44 AM	11/19/2023 8:00:56 AM	2023-4558	321	South West Quadrant
11/19/2023 9:38:31 AM	11/19/2023 9:57:34 AM	2023-4560	321	North East Quadrant
11/19/2023 9:51:30 AM	11/19/2023 10:13:00 AM	2023-4561	321	South East Quadrant
11/19/2023 11:58:45 AM	11/19/2023 12:13:08 PM	2023-4562	733	North West Quadrant
11/19/2023 12:12:30 PM	11/19/2023 12:43:15 PM	2023-4563	321	South West Quadrant
11/19/2023 1:39:12 PM	11/19/2023 2:04:44 PM	2023-4564	322	South East Quadrant
11/19/2023 1:57:08 PM	11/19/2023 2:29:35 PM	2023-4565	321	North West Quadrant
<b>11/20/2023</b>				
11/20/2023 6:06:09 AM	11/20/2023 7:01:08 AM	2023-4570	321	North East Quadrant
11/20/2023 7:01:01 AM	11/20/2023 7:09:29 AM	2023-4571	321	North West Quadrant

Percentage of incidents overlapping from total incidents in date range for specified station. Compared incident time range as either Alarm to Cancel or Alarm to Clear for incidents that have either Cancel or Clear time recorded. Reviewed calls only. Group by date. Displays date, incident number, incident type (numeric only), zone, and station.



**OVERLAPPING INCIDENT DETAILS**

ALARM	CLEAR/CANCEL	INCIDENT #	INCIDENT TYPE	ZONE
11/20/2023 3:36:53 PM	11/20/2023 4:05:20 PM	2023-4576	321	North West Quadrant
11/20/2023 3:55:29 PM	11/20/2023 4:24:29 PM	2023-4577	554	North East Quadrant
11/20/2023 4:57:46 PM	11/20/2023 5:20:09 PM	2023-4579	321	South West Quadrant
11/20/2023 5:16:35 PM	11/20/2023 5:31:15 PM	2023-4580	321	North West Quadrant
<b>11/21/2023</b>				
11/21/2023 8:31:23 AM	11/21/2023 8:50:40 AM	2023-4585	321	North West Quadrant
11/21/2023 8:32:58 AM	11/21/2023 9:01:17 AM	2023-4586	321	South East Quadrant
11/21/2023 8:42:32 AM	11/21/2023 9:02:18 AM	2023-4587	321	South East Quadrant
11/21/2023 1:19:10 PM	11/21/2023 1:44:19 PM	2023-4589	321	South West Quadrant
11/21/2023 1:29:46 PM	11/21/2023 1:49:35 PM	2023-4590	321	North West Quadrant
11/21/2023 3:07:12 PM	11/21/2023 3:25:56 PM	2023-4591	321	North West Quadrant
11/21/2023 3:24:48 PM	11/21/2023 3:35:48 PM	2023-4592	321	North East Quadrant
11/21/2023 3:43:49 PM	11/21/2023 4:01:00 PM	2023-4593	321	South East Quadrant
11/21/2023 3:53:14 PM	11/21/2023 3:58:14 PM	2023-4594	321	North East Quadrant
11/21/2023 4:30:45 PM	11/21/2023 4:51:02 PM	2023-4595	321	North West Quadrant
11/21/2023 4:35:08 PM	11/21/2023 5:01:03 PM	2023-4596	321	South East Quadrant
11/21/2023 5:57:17 PM	11/21/2023 6:16:04 PM	2023-4597	321	North West Quadrant
11/21/2023 6:05:52 PM	11/21/2023 6:25:13 PM	2023-4598	321	North East Quadrant
<b>11/22/2023</b>				
11/22/2023 11:24:28 AM	11/22/2023 11:45:10 AM	2023-4606	321	North East Quadrant
11/22/2023 11:35:09 AM	11/22/2023 11:55:16 AM	2023-4607	321	North West Quadrant
11/22/2023 12:16:50 PM	11/22/2023 12:38:27 PM	2023-4608	321	North West Quadrant
11/22/2023 12:20:16 PM	11/22/2023 12:42:18 PM	2023-4609	321	South West Quadrant
11/22/2023 12:34:09 PM	11/22/2023 12:53:44 PM	2023-4610	321	North West Quadrant
11/22/2023 1:57:54 PM	11/22/2023 2:45:45 PM	2023-4611	321	North East Quadrant
11/22/2023 2:14:45 PM	11/22/2023 2:39:11 PM	2023-4612	321	North West Quadrant
11/22/2023 3:43:35 PM	11/22/2023 4:22:16 PM	2023-4613	412	North West Quadrant
11/22/2023 3:49:13 PM	11/22/2023 4:34:09 PM	2023-4614	321	North East Quadrant
11/22/2023 4:11:05 PM	11/22/2023 4:33:20 PM	2023-4615	321	North East Quadrant
<b>11/23/2023</b>				
11/23/2023 4:31:17 PM	11/23/2023 4:48:16 PM	2023-4625	321	North East Quadrant
11/23/2023 4:39:00 PM	11/23/2023 4:50:21 PM	2023-4626	743	South East Quadrant
11/23/2023 9:14:48 PM	11/23/2023 10:11:54 PM	2023-4630	531	North West Quadrant
11/23/2023 10:01:21 PM	11/23/2023 10:23:40 PM	2023-4631	321	South West Quadrant
11/23/2023 10:10:55 PM	11/23/2023 10:33:40 PM	2023-4632	321	North West Quadrant
11/23/2023 10:55:37 PM	11/23/2023 11:40:00 PM	2023-4633	622	North East Quadrant
11/23/2023 11:27:51 PM	11/23/2023 11:55:52 PM	2023-4634	321	North West Quadrant
<b>11/24/2023</b>				
11/24/2023 2:53:14 AM	11/24/2023 3:26:39 AM	2023-4636	321	North East Quadrant
11/24/2023 3:08:58 AM	11/24/2023 3:29:23 AM	2023-4637	321	North East Quadrant
11/24/2023 11:27:50 AM	11/24/2023 11:48:49 AM	2023-4643	321	North East Quadrant
11/24/2023 11:39:40 AM	11/24/2023 11:56:21 AM	2023-4644	321	North East Quadrant

Percentage of incidents overlapping from total incidents in date range for specified station. Compared incident time range as either Alarm to Cancel or Alarm to Clear for incidents that have either Cancel or Clear time recorded. Reviewed calls only. Group by date. Displays date, incident number, incident type (numeric only), zone, and station.



**OVERLAPPING INCIDENT DETAILS**

ALARM	CLEAR/CANCEL	INCIDENT #	INCIDENT TYPE	ZONE
<b>11/25/2023</b>				
11/25/2023 3:43:16 PM	11/25/2023 4:00:14 PM	2023-4656	321	South East Quadrant
11/25/2023 3:50:54 PM	11/25/2023 4:05:03 PM	2023-4657	321	North East Quadrant
11/25/2023 8:43:18 PM	11/25/2023 9:02:34 PM	2023-4660	321	North East Quadrant
11/25/2023 8:58:44 PM	11/25/2023 9:21:48 PM	2023-4661	321	North East Quadrant
<b>11/26/2023</b>				
11/26/2023 7:22:10 AM	11/26/2023 8:35:34 AM	2023-4666	651	North West Quadrant
11/26/2023 7:43:29 AM	11/26/2023 8:13:35 AM	2023-4667	321	North West Quadrant
11/26/2023 8:19:52 AM	11/26/2023 8:36:27 AM	2023-4668	321	North West Quadrant
11/26/2023 11:09:27 AM	11/26/2023 11:27:17 AM	2023-4670	321	North East Quadrant
11/26/2023 11:12:26 AM	11/26/2023 11:30:06 AM	2023-4671	321	North West Quadrant
11/26/2023 11:24:08 AM	11/26/2023 11:46:05 AM	2023-4672	321	South East Quadrant
11/26/2023 11:47:12 AM	11/26/2023 12:06:09 PM	2023-4673	321	South West Quadrant
11/26/2023 11:54:30 AM	11/26/2023 12:07:27 PM	2023-4674	321	North East Quadrant
11/26/2023 5:46:48 PM	11/26/2023 6:38:29 PM	2023-4679	324	North East Quadrant
11/26/2023 6:08:13 PM	11/26/2023 6:26:15 PM	2023-4680	321	North East Quadrant
11/26/2023 6:20:50 PM	11/26/2023 6:44:49 PM	2023-4681	321	North West Quadrant
11/26/2023 6:32:30 PM	11/26/2023 7:01:45 PM	2023-4682	321	North West Quadrant
11/26/2023 7:42:20 PM	11/26/2023 8:03:34 PM	2023-4683	321	North West Quadrant
11/26/2023 7:54:42 PM	11/26/2023 8:09:27 PM	2023-4684	321	North East Quadrant
<b>11/27/2023</b>				
11/27/2023 2:12:25 PM	11/27/2023 2:29:50 PM	2023-4693	321	South East Quadrant
11/27/2023 2:23:23 PM	11/27/2023 2:43:00 PM	2023-4694	321	North East Quadrant
11/27/2023 3:40:59 PM	11/27/2023 4:00:20 PM	2023-4696	321	South East Quadrant
11/27/2023 3:55:45 PM	11/27/2023 4:18:39 PM	2023-4697	321	North East Quadrant
11/27/2023 8:12:29 PM	11/27/2023 8:34:30 PM	2023-4700	321	North West Quadrant
11/27/2023 8:28:05 PM	11/27/2023 8:41:40 PM	2023-4701	321	North East Quadrant
<b>11/28/2023</b>				
11/28/2023 6:41:16 AM	11/28/2023 7:02:10 AM	2023-4705	321	South East Quadrant
11/28/2023 6:53:05 AM	11/28/2023 7:11:39 AM	2023-4706	321	North East Quadrant
11/28/2023 3:33:24 PM	11/28/2023 3:49:57 PM	2023-4710	321	North East Quadrant
11/28/2023 3:43:25 PM	11/28/2023 4:02:08 PM	2023-4711	321	South East Quadrant
11/28/2023 4:04:44 PM	11/28/2023 4:31:51 PM	2023-4712	321	North West Quadrant
11/28/2023 4:05:59 PM	11/28/2023 4:36:32 PM	2023-4713	321	South East Quadrant
11/28/2023 4:06:56 PM	11/28/2023 4:21:18 PM	2023-4714	715	North East Quadrant
11/28/2023 6:22:33 PM	11/28/2023 6:43:48 PM	2023-4716	321	North East Quadrant
11/28/2023 6:42:45 PM	11/28/2023 7:07:14 PM	2023-4717	321	North West Quadrant
11/28/2023 6:51:00 PM	11/28/2023 7:16:20 PM	2023-4718	321	South East Quadrant
11/28/2023 8:12:39 PM	11/28/2023 8:39:39 PM	2023-4719	321	North West Quadrant
11/28/2023 8:31:20 PM	11/28/2023 8:49:14 PM	2023-4720	321	North West Quadrant
<b>11/29/2023</b>				
11/29/2023 9:01:39 AM	11/29/2023 9:25:55 AM	2023-4723	321	North East Quadrant
11/29/2023 9:12:39 AM	11/29/2023 9:35:25 AM	2023-4724	321	North East Quadrant

Percentage of incidents overlapping from total incidents in date range for specified station. Compared incident time range as either Alarm to Cancel or Alarm to Clear for incidents that have either Cancel or Clear time recorded. Reviewed calls only. Group by date. Displays date, incident number, incident type (numeric only), zone, and station.



### OVERLAPPING INCIDENT DETAILS

ALARM	CLEAR/CANCEL	INCIDENT #	INCIDENT TYPE	ZONE
11/29/2023 10:07:20 AM	11/29/2023 10:28:34 AM	2023-4726	321	North East Quadrant
11/29/2023 10:22:23 AM	11/29/2023 10:53:15 AM	2023-4727	321	North West Quadrant
11/29/2023 10:30:47 AM	11/29/2023 10:53:22 AM	2023-4728	321	North East Quadrant
11/29/2023 10:42:48 AM	11/29/2023 11:02:00 AM	2023-4729	531	North West Quadrant
11/29/2023 10:50:12 AM	11/29/2023 11:15:06 AM	2023-4730	321	North West Quadrant
11/29/2023 12:40:17 PM	11/29/2023 2:40:39 PM	2023-4731	321	North East Quadrant
11/29/2023 1:19:09 PM	11/29/2023 2:40:14 PM	2023-4732	121	Mutual Aid Given
11/29/2023 1:20:27 PM	11/29/2023 1:39:44 PM	2023-4733	321	South East Quadrant
<b>11/30/2023</b>				
11/30/2023 8:32:27 AM	11/30/2023 8:54:54 AM	2023-4743	321	North West Quadrant
11/30/2023 8:37:25 AM	11/30/2023 8:56:31 AM	2023-4744	321	North East Quadrant
11/30/2023 12:12:50 PM	11/30/2023 12:36:30 PM	2023-4747	321	North West Quadrant
11/30/2023 12:13:59 PM	11/30/2023 12:28:12 PM	2023-4748	321	North East Quadrant
11/30/2023 5:20:19 PM	11/30/2023 6:10:48 PM	2023-4752	424	North West Quadrant
11/30/2023 5:49:40 PM	11/30/2023 6:06:36 PM	2023-4753	321	South East Quadrant
11/30/2023 5:54:13 PM	11/30/2023 6:11:22 PM	2023-4754	321	South East Quadrant
11/30/2023 10:28:20 PM	11/30/2023 10:51:01 PM	2023-4757	321	North West Quadrant
11/30/2023 10:37:30 PM	11/30/2023 10:59:59 PM	2023-4758	321	South East Quadrant

Percentage of incidents overlapping from total incidents in date range for specified station. Compared incident time range as either Alarm to Cancel or Alarm to Clear for incidents that have either Cancel or Clear time recorded. Reviewed calls only. Group by date. Displays date, incident number, incident type (numeric only), zone, and station.



# North Ridgeville Fire Department

North Ridgeville, OH

This report was generated on 12/4/2023 3:48:48 PM



## Property Values versus Loss and Save per Incident for Date Range

Start Date: 11/01/2023 | End Date: 11/30/2023

INCIDENT #	PRE-INCIDENT VALUE	LOSSES	SAVED
2023-4442	\$14,000.00	\$14,000.00	\$0.00
2023-4455	\$265,000.00	\$165,000.00	\$100,000.00
<b>Totals:</b>	<b>\$279,000.00</b>	<b>\$179,000.00</b>	<b>\$100,000.00</b>

Both the PRE-INCIDENT VALUE and LOSSES columns are the summation of the respective Property and Contents fields as recorded on the Basic Info 5 screen of an incident. Only REVIEWED incidents included. EMS incidents excluded.





# EMERGENCY MEDICAL SERVICES DATA

November 2023



# Agency Activity Summary

UH - North Ridgeville Fire Dept

Agency: UH - North Ridgeville Fire Dept | Service Date: From 11/01/2023 Through 11/30/2023

**Total Number of ePCRs: 408**

**Total Number of Incidents: 402**

## **By Branch**

01 Station 1 = 298

02 Station 2 = 110

## **Billing Disposition (ePCR Data Only)**

	#	%		#	%
Treated/Transported	336	82.4%	Dead Prior To Arrival	5	1.2%
Treated / Transferred Care	N/A	N/A	Dead After Arrival	N/A	N/A
Treated/No Transport (AMA)	36	8.8%	Treat/Transported by Private Veh.	N/A	N/A
Treated / No Transport (Per Protocol)	7	1.7%	Assist	3	0.7%
Transported / Refused Care	1	0.2%	Other	1	0.2%
No Transport / Refused Care	16	3.9%	No Patient Found	2	0.5%
Cancelled	1	0.2%			
<i>Left Blank</i>	N/A	N/A			

## **Unit Disposition (ePCR Data Only)**

Description	#	%
No Patient Found	3	0.7%
Non-Patient Incident (Not Otherwise Listed)	3	0.7%
Patient Contact Made	402	98.5%
<i>Left Blank</i>	0	0.0%
<i>Total</i>	408	100.0%

## **Patient Evaluation/Care Disposition (ePCR Data Only)**

Description	#	%
Not Applicable	6	1.5%
Patient Evaluated and Care Provided	379	92.9%
Patient Evaluated, No Care Required	6	1.5%
Patient Refused Evaluation/Care	17	4.2%
<i>Left Blank</i>	0	0.0%
<i>Total</i>	408	100.0%

## **Crew Disposition (ePCR Data Only)**

Description	#	%
Back in Service, Care/Support Services Refused	17	4.2%
Back in Service, No Care/Support Services Required	12	2.9%
Initiated and Continued Primary Care	379	92.9%
<i>Left Blank</i>	0	0.0%
<i>Total</i>	408	100.0%

## **Transport Disposition (ePCR Data Only)**

Description	#	%
No Transport	29	7.1%
Not Applicable	6	1.5%
Patient Refused Transport	36	8.8%
Transport by This EMS Unit (This Crew Only)	337	82.6%
<i>Left Blank</i>	0	0.0%
<i>Total</i>	408	100.0%

Run Type	#	%		#	%
<b>Emergency Runs</b>	408	100.0%	<b>Non-Emergency Runs</b>	N/A	N/A
Stand By	N/A	N/A	Stand By	N/A	N/A
Mutual Aid	2	0.5%	Mutual Aid	N/A	N/A
Interfacility	N/A	N/A	Interfacility	N/A	N/A
Intercept	1	0.2%	Intercept	N/A	N/A
<b>Emergency Runs (Scheduled)</b>	N/A	N/A	<b>Non-Emergency Runs (Scheduled)</b>	N/A	N/A
Stand By	N/A	N/A	Stand By	N/A	N/A
Mutual Aid	N/A	N/A	Mutual Aid	N/A	N/A
Interfacility	N/A	N/A	Interfacility	N/A	N/A
Intercept	N/A	N/A	Intercept	N/A	N/A

Emergency Type Left Blank: 0

### Runs by Unit (ePCR Data Only)

Unit	Total Runs	Treat/Transp	Treat/Transfer	Treat/No Transp(AMA)	Treat/No Transp(PP)	Transp/Ref. Care	Cancelled	Dead Prior Arr	Dead After Arr	T/T Priv Veh	No Trans/Ref. Care	Assist	Other	No Pat. Found
NRM25	149	125	0	13	3	0	1	1	0	0	4	0	0	2
NRM26	93	75	0	10	2	0	0	0	0	0	4	1	1	0
NRM27	17	13	0	2	0	0	0	1	0	0	0	1	0	0
NRM28	149	123	0	11	2	1	0	3	0	0	8	1	0	0
<b>Total</b>	<b>408</b>	<b>336</b>	<b>0</b>	<b>36</b>	<b>7</b>	<b>1</b>	<b>1</b>	<b>5</b>	<b>0</b>	<b>0</b>	<b>16</b>	<b>3</b>	<b>1</b>	<b>2</b>

### Runs by Service Level (ePCR Data Only)

Dispatched Service Level	#	%	Recommended Service Level	#	%
BLS	408	100.0%	BLS	108	26.5%
ALS	N/A	N/A	ALS1	293	71.8%
SCT	N/A	N/A	ALS2	7	1.7%
			SCT	N/A	N/A
			Rotary Wing	N/A	N/A
			Fixed Wing	N/A	N/A

### Runs by Insurance Type with Service Level (ePCR Data Only) (Multiple

insurance types may have been marked on a run)

Type	BLS	%	ALS1	%	ALS2	%	SCT	%Rotary Wing	%Fixed Wing	%	Total	%
None	108	26.5%	293	71.8%	7	1.7%	N/A	N/A	N/A	N/A	408	100.0%

### Runs by Primary PI (ePCR Data Only)

Description	#	%
ABNORMAL LABS	5	1.2%
ALCOHOL ABUSE WITH INTOXICATION	4	1.0%
Abdominal Pain	14	3.4%
Allergic Reaction	2	0.5%
Alt. Level Conscious	15	3.7%
Anxiety	8	2.0%
Asthma Symptoms	1	0.2%
Back Pain (No Trauma)	10	2.5%
Behavioral Disorder	8	2.0%
COVID-19 (SUSPECTED)	5	1.2%
CVA/Stroke	7	1.7%
Cardiac Arrest	4	1.0%
Cardiac Symptoms	3	0.7%
Chest Pain	15	3.7%
Dehydration Symp.	2	0.5%
Depression (acute)	3	0.7%
Diabetic Symptoms	8	2.0%
Dizziness	11	2.7%
Dyspnea-SOB	28	6.9%

Elevated Temp/Fever	3	0.7%
FREQUENT FALLS	11	2.7%
Flu Symptoms	10	2.5%
GI -Bleed	4	1.0%
GI -Diarrhea	2	0.5%
HYPOTENSION	2	0.5%
Headache (no trauma)	2	0.5%
Hemorrhage-(severe medical)	2	0.5%
Hypertension	6	1.5%
Hyperthermia	1	0.2%
MEDICAL DEVICE FAILURE	7	1.7%
MINOR / GENERAL INJURY	24	5.9%
Monitoring Required	9	2.2%
NON-TRAUMATIC ARM PAIN	1	0.2%
NON-TRAUMATIC LEG PAIN	5	1.2%
Nausea	3	0.7%
No Medical Problem	18	4.4%
Nose Bleed	4	1.0%
OD - SUSPECTED OVERDOSE -	1	0.2%
OTHER NARCOTICS		
Obvious Death	4	1.0%
Psychiatric Emerg.	10	2.5%
Respiratory Arrest	1	0.2%
SEPSIS	4	1.0%
SUICIDE ATTEMPT	1	0.2%
Seizure	6	1.5%
Sore Throat	1	0.2%
Syncope/Fainting	12	2.9%
Trauma Injury	22	5.4%
Unconscious	2	0.5%
Unknown Medical	7	1.7%
Urinary Bleeding	2	0.5%
Urination Problem	7	1.7%
Vomiting	3	0.7%
Vomiting Blood	2	0.5%
Weakness	40	9.8%
<i>Left Blank</i>	16	3.9%
<i>Total</i>	408	100.0%

## **Runs by Dispatch (EMD) Code**

<u>Description</u>	<u>#</u>	<u>%</u>
01A01 Abdominal Pain	7	1.7%
02B01 Allergies/Envenomations	3	0.7%
03B03 Animal Bites/Attacks	2	0.5%
04B03 Assault/Sexual Assault	2	0.5%
05A01 Back Pain (Non-traumatic)	10	2.5%
06E01 Breathing Problems	41	10.0%
09E02 Cardiac or Respiratory Arrest/Death	7	1.7%
10D01 Chest Pain/ Chest Discomfort	20	4.9%
12C01 Convulsions/Seizures	8	2.0%
13C02 Diabetic Problems	6	1.5%
17B03 Falls	81	19.9%
18B01 Headache	3	0.7%
19C07 Heart Problems/AICD	1	0.2%
21B01 Hemorrhage/Laceration	9	2.2%
23C07 Overdose/Poisoning	2	0.5%
25B06 Psychiatric/Abnormal Behavior/Suicide Attempt	20	4.9%
26B01 Sick Person (Specific Diagnosis)	109	26.7%
28C12 Stroke (CVA/TIA)	11	2.7%
29B05 Traffic/Transportation Incident	11	2.7%
30B01 Traumatic Injuries	3	0.7%
31C01 Unconscious/Fainting	12	2.9%
32B01 Unknown Problem	29	7.1%
32B02 Medical Alarm	3	0.7%
32B03 Not Reported	1	0.2%
37A01 Other / Public Assist	7	1.7%
<i>Left Blank</i>	0	0.0%
<hr/> <i>Total</i>	408	100.0%

**Transport From (Category)**

	<u>#</u>	<u>%</u>
--Left Blank--	408	100.0%
<i>Total</i>	408	100.0%

**Transport From (Facility) (ePCR Data Only)**

	<u>#</u>	<u>%</u>
--Left Blank--	408	100.0%
<i>Total</i>	408	100.0%

**Transport To (Destination Facility) (ePCR Data Only)**

	<u>#</u>	<u>%</u>
UH - ST JOHN MEDICAL CENTER	173	42.4%
Avon Richard E. Jacobs Health Center	86	21.1%
--Left Blank--	71	17.4%
UH - ELYRIA MEDICAL CENTER	70	17.2%
CCF - Fairview	4	1.0%
Southwest General Health Center	3	0.7%
UH - CLEVELAND MEDICAL CENTER	1	0.2%
<i>Total</i>	408	100.0%



# NORTH RIDGEVILLE FIRE DEPARTMENT



## *Fire Prevention Inspection Report November 2023*

*Submitted By:  
Assistant Chief Mike Uhnak, EMT-P, FO2, FI*

# North Ridgeville Fire Department

North Ridgeville, OH

This report was generated on 12/4/2023 3:50:13 PM



## Completed Inspections per Zone for Date Range

Start Date: 11/01/2023 | End Date: 11/30/2023

ZONE	ID	OCCUPANCY	ADDRESS	INSPECTED
<b>Zone 1- NW - Zone 1- North West Quadrant</b>				
		Dayton Freight	38686 Taylor PKY	11/08/2023
		Dayton Freight	38686 Taylor PKY	11/08/2023
		Dayton Freight	38686 Taylor PKY	11/08/2023
		Foster/Adoption Inspection	7000 Ranger WAY	11/08/2023
		Dayton Freight	38686 Taylor PKY	11/14/2023
		Rockin Round The Clock Childcare	6880 Case RD	11/15/2023
		Bogner Life Celebration Center	7295 Greenlawn DR	11/27/2023
		Dayton Freight	38686 Taylor PKY	11/27/2023
<b>Zone 2- NE - Zone 2- North East Quadrant</b>				
		Biothane USA	34655 Mills RD	11/01/2023
	Doerschuk properties 1	Doerschuk Properties	35590 Center Ridge #202	11/01/2023
	Doerschuk Properties 5	KMAS Group, Inc.	35590 Center Ridge RD #104	11/01/2023
	Doerschuk Properties 3	Doerschuk Dental	35590 Center Ridge RD #106	11/01/2023
	Doerschuk Properties 2	Body Remedy Massage & Wellness	35590 Center Ridge RD #105	11/01/2023
	Doerschuk Properties 6	Home Instead Senior Care	35590 Center Ridge RD #101	11/01/2023
		Marathon Gas Station	35600 Center Ridge	11/02/2023
		Ridgeville Wash Wizzard	35630 Center Ridge	11/02/2023
		McDonald's 34162	35900 Center Ridge RD	11/02/2023
		Vacant Building. (Double A Detail )	35970 Center Ridge RD	11/02/2023
	Ridgeville Center 6	ALDI	35111 Center Ridge RD	11/02/2023
		CVS Pharmacy	35000 Center Ridge	11/02/2023
	Business Condo 3 & 4	North Coast Eye Care	35888 Center Ridge #2	11/03/2023
	Business Condo 5 and 6	Proforma Premier Impressions	35888 Center Ridge RD	11/03/2023
	Business Condo 8	Vacant (Old McDonald's)	35888 Center Ridge	11/03/2023
		Charboneau Chiropractic Center	35836 Center Ridge #Suite 1	11/03/2023
	Business Condo 1	Allstate Financial	35888 Center Ridge RD #1	11/03/2023
		Dr. O'Conor Building Vacant Space	35836 Center Ridge RD #Suite 102/103	11/03/2023
		Casey O'Conor D.D.S	35836 Center Ridge	11/03/2023
		North Ridge Apartments	35900 Westminister AVE	11/03/2023
		Walgreens	33760 Center Ridge	11/06/2023




emergencyreporting.com

Doc Id: 539

Page # 1 of 2



ZONE	ID	OCCUPANCY	ADDRESS	INSPECTED
	Mills Creek Commons 3	Kennedy Fitness	32672 Center Ridge RD	11/08/2023
		KLT Insurance	6480 Pitts BLVD	11/08/2023
		Double J's Landscaping	35726 Center Ridge RD	11/09/2023
		North Ridge Apartments	35900 Westminister AVE	11/09/2023
		North Ridge Apartments	35900 Westminister AVE	11/09/2023
		Biggby Coffee	35111 Center Ridge RD	11/09/2023
		Biggby Coffee	35111 Center Ridge RD	11/09/2023
		Forest Ridge Apartments	6003 Jaycox RD	11/13/2023
	Colonial Manor Bldg 1	Colonial Manor Apartments	35140 Mildred ST	11/13/2023
	Colonial Manor Bldg 2	Colonial Manor Apartments	35141 Mildred	11/13/2023
	Colonial Manor Bldg 3	Colonial Manor Apartments	35151 Mildred	11/13/2023
	Colonial Manor Bldg 4	Colonial Manor Apartments	6165 Albert AVE	11/13/2023
	Colonial Manor Bldg 5	Colonial Manor Apartments	6141 Albert AVE	11/13/2023
	Colonial Manor Bldg 6	Colonial Manor Apartments	6109 Albert AVE	11/13/2023
		Fire Investigation for Residential Structure Fires	7000 Ranger Way	11/13/2023
	Business Condo 5 and 6	Proforma Premier Impressions	35888 Center Ridge RD	11/14/2023
	Business Condo 1	Allstate Financial	35888 Center Ridge RD #1	11/14/2023
	Business Condo 2	Mishak Law	35888 Center Ridge RD	11/14/2023
	Business Condo 7	Universal Consultants, Inc	3888 Center Ridge RD	11/14/2023
		North Ridgeville Police Department	7070 Ranger WAY	11/15/2023
		North Ridgeville Police Department	7070 Ranger WAY	11/15/2023
		Center Ridge Storage	35233 Center Ridge RD	11/15/2023
		Ridge Plaza Apartments	6751 Ridge Plaza DR	11/15/2023
	Community of Willow Ridge Apartments 1	Community of Willow Ridge Apartments	6509 Pitts BLVD	11/27/2023
	Community of Willow Ridge Apartments 2	Community of Willow Ridge Apartments	6520 Pitts BLVD	11/27/2023
		North Ridgeville Academic Center	34620 Bainbridge RD	11/27/2023
		Hidden Creek Apartments	6002 Jaycox RD #212	11/28/2023
	Ridgeville Center 5	Mi Bella Casa Furniture	35107 Center Ridge RD	11/29/2023
		Lorain County Health & Dental	35557 Center Ridge RD	11/29/2023
		Biggby Coffee	35111 Center Ridge RD	11/29/2023
		St. Peter's Grounds Building	6920 Root RD	11/29/2023
<b>Zone 4- SE - Zone 4- South East Quadrant</b>				
		North Ridge Christian Life Church	8877 Avon Belden RD	11/28/2023
		Faith Baptist Temple	34361 Lorain RD	11/29/2023



# North Ridgeville Fire Department

North Ridgeville, OH

This report was generated on 12/4/2023 3:50:36 PM



## Count of Occupancies Inspected per Occupancy Type per Inspection Type for Date Range

Start Date: 11/01/2023 | End Date: 11/30/2023

OCCUPANCY	COUNT
<b>INSPECTION TYPE: Annual</b>	
Apartment Complex	9
Assembly	1
Day Care	1
Doctor/Dentist Office	2
Gas/Service Station	2
General Business/Merchantile	8
Offices-General Buisness	11
Residential	3
Restaurant	1
Storage/Warehouse Facility	2
<b>INSPECTION TYPE: Emergency responder radio coverage field test</b>	
Industrial /Manufacturing Facility	1
Middle School	1
<b>INSPECTION TYPE: Final Occupancy Inspection Acceptance Test</b>	
Assembly	1
Offices-General Buisness	1
<b>INSPECTION TYPE: Fire Alarm System Test- Annual</b>	
Apartment Complex	1
<b>INSPECTION TYPE: Fire Line Spot Inspection</b>	
General Business/Merchantile	1
<b>INSPECTION TYPE: Fire Safety During Construction</b>	
Doctor/Dentist Office	1
General Business/Merchantile	2
Industrial /Manufacturing Facility	1
Offices-General Buisness	1
Police Station	1
Storage/Warehouse Facility	1
<b>INSPECTION TYPE: Generator Acceptance Test(SFM)</b>	
Police Station	1
<b>INSPECTION TYPE: Home Inspection</b>	
Residential	1
<b>INSPECTION TYPE: Investigation of an emergency incident</b>	
Fire Station	1
<b>INSPECTION TYPE: Knox Box Placement and Secured</b>	
Industrial /Manufacturing Facility	1

Locked inspections only.



emergencyreporting.com

Doc Id: 1132

Page # 1 of 2

OCCUPANCY	COUNT
<b>INSPECTION TYPE: Plan Review</b>	
Church/Places of Worship	1
<b>INSPECTION TYPE: Special Hazard</b>	
Industrial /Manufacturing Facility	1
<b>INSPECTION TYPE: Sprinkler System Acceptance Test</b>	
Industrial /Manufacturing Facility	1
<b>INSPECTION TYPE: Sprinkler System Install Spot Inspection</b>	
Industrial /Manufacturing Facility	1
<b>INSPECTION TYPE: Sprinkler System Test-Annual</b>	
Apartment Complex	1
<b>Total # of Inspections:</b>	<b>62</b>

Locked inspections only.



# North Ridgeville Fire Department

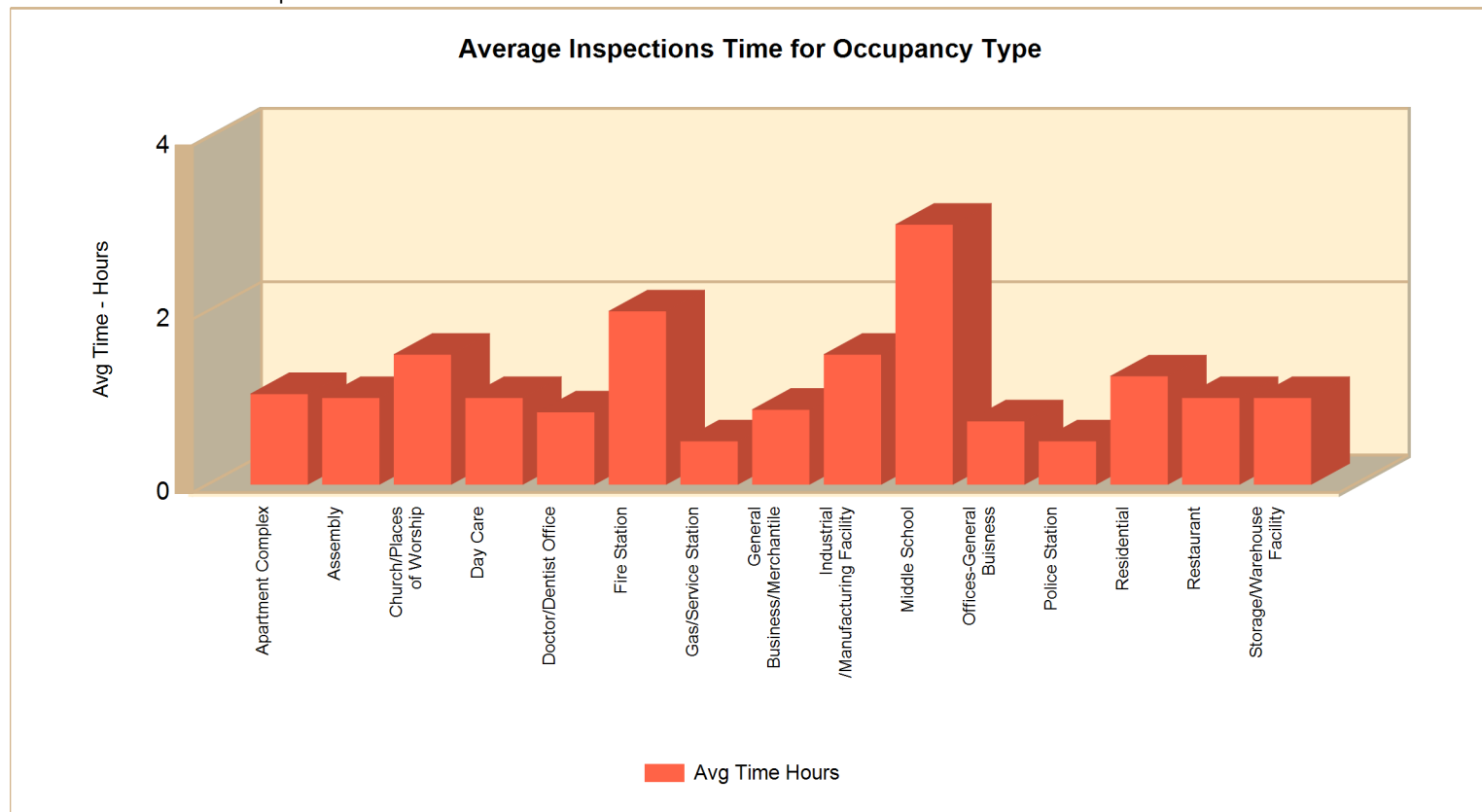
North Ridgeville, OH

This report was generated on 12/4/2023 3:51:11 PM



## Average Inspection Time per Occupancy Type for Date Range

Start Date: 11/01/2023 | End Date: 11/30/2023



OCCUPANCY TYPE	AVERAGE TIME (minutes)
Apartment Complex	1:02:43
Assembly	1:00:00
Church/Places of Worship	1:30:00
Day Care	1:00:00
Doctor/Dentist Office	0:50:00
Fire Station	2:00:00
Gas/Service Station	0:30:00
General Business/Merchandise	0:51:49
Industrial /Manufacturing Facility	1:30:00
Middle School	3:00:00
Offices-General Business	0:43:50
Police Station	0:30:00
Residential	1:15:00
Restaurant	1:00:00
Storage/Warehouse Facility	1:00:00

Only inspections with TIME IN and TIME OUT information provided are included in the INSPECTION TIME calculations.



# North Ridgeville Fire Department

North Ridgeville, OH

This report was generated on 12/4/2023 3:51:49 PM



## Daily Log Items per Personnel for Activity Code for Personnel

Activity Codes: All Activity Codes | Personnel: Uhnak, Michael | Start Time: 00:00 | End Time: 23:00 | Start Date: 11/01/2023 | End Date: 11/30/2023

START	END	LOG TYPE	APPARATUS	NOTES	HOURS
<b>Uhnak, Michael</b>					
11/01/2023 08:00:00	11/01/2023 09:00:00	DAYBOOK			1.00
11/01/2023 09:00:00	11/01/2023 10:00:00	DAYBOOK		Schedule:	1.00
11/01/2023 10:00:00	11/01/2023 12:00:00	INSPECTION		An inspection was completed for Biothane USA by Uhnak, Michael	2.00
11/01/2023 12:00:00	11/01/2023 13:00:00	DAYBOOK			1.00
11/01/2023 13:00:00	11/01/2023 14:00:00	INSPECTION		An inspection was completed for Doerschuk Properties by Uhnak, Michael	1.00
11/01/2023 14:00:00	11/01/2023 14:30:00	INSPECTION		An inspection was completed for KMAS Group, Inc. by Uhnak, Michael	0.50
11/01/2023 14:30:00	11/01/2023 15:00:00	INSPECTION		An inspection was completed for Doerschuk Dental by Uhnak, Michael	0.50
11/01/2023 15:00:00	11/01/2023 15:30:00	INSPECTION		An inspection was completed for Body Remedy Massage & Wellness by Uhnak, Michael	0.50
11/01/2023 15:30:00	11/01/2023 16:00:00	INSPECTION		An inspection was completed for Home Instead Senior Care by Uhnak, Michael	0.50
11/02/2023 08:00:00	11/02/2023 09:00:00	DAYBOOK			1.00
11/02/2023 09:00:00	11/02/2023 09:30:00	INSPECTION		An inspection was completed for Marathon Gas Station by Uhnak, Michael	0.50
11/02/2023 09:30:00	11/02/2023 10:00:00	INSPECTION		An inspection was completed for Ridgeville Wash Wizzard by Uhnak, Michael	0.50
11/02/2023 10:00:00	11/02/2023 11:00:00	INSPECTION		An inspection was completed for McDonald's 34162 by Uhnak, Michael	1.00
11/02/2023 11:00:00	11/02/2023 11:30:00	INSPECTION		An inspection was completed for Vacant Building. (Double A Detail ) by Uhnak, Michael	0.50
11/02/2023 12:00:00	11/02/2023 13:00:00	DAYBOOK			1.00
11/02/2023 13:00:00	11/02/2023 14:00:00	INSPECTION		An inspection was completed for ALDI by Uhnak, Michael	1.00
11/02/2023 14:00:00	11/02/2023 15:00:00	INSPECTION		An inspection was completed for CVS Pharmacy by Uhnak, Michael	1.00
11/02/2023 15:00:00	11/02/2023 16:00:00	DAYBOOK		Chief Mtg.	1.00
11/03/2023 08:00:00	11/03/2023 08:30:00	INSPECTION		An inspection was completed for Allstate Financial by Uhnak, Michael	0.50
11/03/2023 08:30:00	11/03/2023 09:00:00	INSPECTION		An inspection was completed for Vacant (Old McDonald's) by Uhnak, Michael	0.50
11/03/2023 09:00:00	11/03/2023 09:30:00	INSPECTION		An inspection was completed for North Coast Eye Care by Uhnak, Michael	0.50
11/03/2023 09:30:00	11/03/2023 10:00:00	INSPECTION		An inspection was completed for Kenneth De Luca, Ph.D. & Associates by Uhnak, Michael	0.50
11/03/2023 10:00:00	11/03/2023 10:30:00	INSPECTION		An inspection was completed for Charboneau Chiropractic Center by Uhnak, Michael	0.50
11/03/2023 10:30:00	11/03/2023 11:30:00	INSPECTION		An inspection was completed for Casey O'Connor D.D.S by Uhnak, Michael	1.00
11/03/2023 11:30:00	11/03/2023 12:00:00	INSPECTION		An inspection was completed for Vacant by Uhnak, Michael	0.50
11/03/2023 12:00:00	11/03/2023 13:00:00	DAYBOOK			1.00
11/03/2023 13:00:00	11/03/2023 15:00:00	INSPECTION		An inspection was completed for North Ridge Apartments by Uhnak, Michael	2.00
11/03/2023 15:00:00	11/03/2023 16:00:00	DAYBOOK			1.00
11/06/2023 08:00:00	11/06/2023 09:00:00	DAYBOOK			1.00
11/06/2023 09:00:00	11/06/2023 10:00:00	INSPECTION		An inspection was completed for Walgreens by Uhnak, Michael	1.00
11/06/2023 11:00:00	11/06/2023 12:00:00	DAYBOOK			1.00
11/06/2023 12:00:00	11/06/2023 16:00:00	DAYBOOK		NEOFPA Training	4.00
11/07/2023 08:00:00	11/07/2023 09:00:00	DAYBOOK			1.00

Lists the Daily Log items, grouped by Personnel, corresponding to the selected Activity Code and Personnel.



emergencyreporting.com

Doc Id: 1514

Page # 1 of 3

START	END	LOG TYPE	APPARATUS	NOTES	HOURS
11/07/2023 09:00:00	11/07/2023 12:00:00	DAYBOOK		Scheduling: Colonial Manor Apts. Ridge Plaza Apts. Forest Park Apts. Hidden Creek Apts. Community of Willow Ridge Apts.	3.00
11/07/2023 12:00:00	11/07/2023 13:00:00	DAYBOOK			1.00
11/07/2023 13:00:00	11/07/2023 15:00:00	DAYBOOK		Fire Inspector Class	2.00
11/08/2023 08:00:00	11/08/2023 09:00:00	INSPECTION		An inspection was completed for Foster/Adoption Inspection by Uhnak, Michael	1.00
11/08/2023 09:00:00	11/08/2023 10:00:00	INSPECTION		An inspection was completed for Dayton Freight by Uhnak, Michael	1.00
11/08/2023 10:00:00	11/08/2023 11:00:00	INSPECTION		An inspection was completed for Dayton Freight by Uhnak, Michael	1.00
11/08/2023 11:00:00	11/08/2023 12:00:00	INSPECTION		An inspection was completed for Kennedy Fitness by Uhnak, Michael	1.00
11/08/2023 12:00:00	11/08/2023 13:00:00	DAYBOOK			1.00
11/08/2023 13:00:00	11/08/2023 14:00:00	INSPECTION		An inspection was completed for Dayton Freight by Uhnak, Michael	1.00
11/08/2023 14:00:00	11/08/2023 15:00:00	DAYBOOK			1.00
11/08/2023 15:00:00	11/08/2023 16:00:00	INSPECTION		An inspection was completed for KLT Insurance by Uhnak, Michael	1.00
11/09/2023 08:00:00	11/09/2023 08:30:00	DAYBOOK			0.50
11/09/2023 08:30:00	11/09/2023 09:30:00	INSPECTION		An inspection was completed for North Ridge Apartments by Uhnak, Michael	1.00
11/09/2023 09:30:00	11/09/2023 11:00:00	INSPECTION		An inspection was completed for North Ridge Apartments by Uhnak, Michael	1.50
11/09/2023 11:00:00	11/09/2023 12:00:00	INSPECTION		An inspection was completed for Double J's Landscaping by Uhnak, Michael	1.00
11/09/2023 12:00:00	11/09/2023 13:00:00	INSPECTION		An inspection was completed for Biggby Coffee by Uhnak, Michael	1.00
11/09/2023 13:00:00	11/09/2023 14:00:00	INSPECTION		An inspection was completed for Biggby Coffee by Uhnak, Michael	1.00
11/09/2023 14:00:00	11/09/2023 15:00:00	DAYBOOK			1.00
11/09/2023 15:00:00	11/09/2023 16:00:00	DAYBOOK		Reports: Double J NR Apartments Biggby	1.00
11/13/2023 08:00:00	11/13/2023 09:00:00	INSPECTION		An inspection was completed for Colonial Manor Apartments by Uhnak, Michael	1.00
11/13/2023 09:00:00	11/13/2023 09:30:00	INSPECTION		An inspection was completed for Colonial Manor Apartments by Uhnak, Michael	0.50
11/13/2023 09:30:00	11/13/2023 10:00:00	INSPECTION		An inspection was completed for Colonial Manor Apartments by Uhnak, Michael	0.50
11/13/2023 10:00:00	11/13/2023 11:00:00	INSPECTION		An inspection was completed for Colonial Manor Apartments by Uhnak, Michael	1.00
11/13/2023 11:00:00	11/13/2023 11:30:00	INSPECTION		An inspection was completed for Colonial Manor Apartments by Uhnak, Michael	0.50
11/13/2023 11:00:00	11/13/2023 12:00:00	INSPECTION		An inspection was completed for Colonial Manor Apartments by Uhnak, Michael	1.00
11/13/2023 12:00:00	11/13/2023 13:00:00	INSPECTION		An inspection was completed for Forest Ridge Apartments by Uhnak, Michael	1.00
11/13/2023 13:00:00	11/13/2023 15:00:00	INSPECTION		An inspection was completed for Fire Investigation for Residential Structure Fires by Uhnak, Michael	2.00
11/13/2023 15:00:00	11/13/2023 16:00:00	DAYBOOK			1.00
11/14/2023 08:00:00	11/14/2023 10:00:00	INSPECTION		An inspection was completed for Dayton Freight by Uhnak, Michael	2.00
11/14/2023 10:00:00	11/14/2023 11:00:00	INSPECTION		An inspection was completed for Proforma Premier Impressions by Uhnak, Michael	1.00
11/14/2023 11:00:00	11/14/2023 12:00:00	INSPECTION		An inspection was completed for Allstate Financial by Uhnak, Michael	1.00
11/14/2023 12:00:00	11/14/2023 13:00:00	INSPECTION		An inspection was completed for Mishak Law by Uhnak, Michael	1.00
11/14/2023 13:00:00	11/14/2023 14:00:00	INSPECTION		An inspection was completed for Universal Consultants, Inc by Uhnak, Michael	1.00
11/14/2023 14:00:00	11/14/2023 15:00:00	DAYBOOK			1.00
11/14/2023 15:00:00	11/14/2023 16:00:00	DAYBOOK			1.00
11/15/2023 08:00:00	11/15/2023 08:30:00	INSPECTION		An inspection was completed for North Ridgeville Police Department by Uhnak, Michael	0.50
11/15/2023 08:30:00	11/15/2023 09:00:00	INSPECTION		An inspection was completed for North Ridgeville Police Department by Uhnak, Michael	0.50
11/15/2023 09:00:00	11/15/2023 10:00:00	INSPECTION		An inspection was completed for Rockin Round The Clock Childcare by Uhnak, Michael	1.00
11/15/2023 10:00:00	11/15/2023 11:00:00	INSPECTION		An inspection was completed for Center Ridge Storage by Uhnak, Michael	1.00

Lists the Daily Log items, grouped by Personnel, corresponding to the selected Activity Code and Personnel.



START	END	LOG TYPE	APPARATUS	NOTES	HOURS
11/15/2023 11:00:00	11/15/2023 13:00:00	INSPECTION		An inspection was completed for Ridge Plaza Apartments by Uhnak, Michael	2.00
11/15/2023 13:00:00	11/15/2023 14:00:00	DAYBOOK			1.00
11/15/2023 14:00:00	11/15/2023 15:00:00	DAYBOOK			1.00
11/27/2023 08:00:00	11/27/2023 09:00:00	INSPECTION		An inspection was completed for Community of Willow Ridge Apartments by Uhnak, Michael	1.00
11/27/2023 09:00:00	11/27/2023 10:00:00	INSPECTION		An inspection was completed for Community of Willow Ridge Apartments by Uhnak, Michael	1.00
11/27/2023 10:00:00	11/27/2023 13:00:00	INSPECTION		An inspection was completed for North Ridgeville Academic Center by Uhnak, Michael	3.00
11/27/2023 13:00:00	11/27/2023 14:00:00	INSPECTION		An inspection was completed for Bogner Life Celebration Center by Uhnak, Michael	1.00
11/27/2023 14:00:00	11/27/2023 16:00:00	INSPECTION		An inspection was completed for Dayton Freight by Uhnak, Michael	2.00
11/27/2023 15:00:00	11/27/2023 16:00:00	DAYBOOK			1.00
11/28/2023 08:00:00	11/28/2023 09:00:00	DAYBOOK			1.00
11/28/2023 09:00:00	11/28/2023 10:00:00	DAYBOOK		Planning commission meeting	1.00
11/28/2023 10:00:00	11/28/2023 11:30:00	INSPECTION		An inspection was completed for Hidden Creek Apartments by Uhnak, Michael	1.50
11/28/2023 11:30:00	11/28/2023 12:30:00	DAYBOOK			1.00
11/28/2023 12:30:00	11/28/2023 14:00:00	INSPECTION		An inspection was completed for North Ridge Christian Life Church by Uhnak, Michael	1.50
11/28/2023 14:00:00	11/28/2023 16:00:00	DAYBOOK		Reports: Bogner Acceptance Test Academic Center BDA Christian Life Plan Review Willow brook Apts.	2.00
11/29/2023 08:00:00	11/29/2023 09:00:00	DAYBOOK			1.00
11/29/2023 09:00:00	11/29/2023 10:00:00	INSPECTION		An inspection was completed for Faith Baptist Temple by Uhnak, Michael	1.00
11/29/2023 11:00:00	11/29/2023 12:00:00	INSPECTION		An inspection was completed for Mi Bella Casa Furniture by Uhnak, Michael	1.00
11/29/2023 12:00:00	11/29/2023 13:00:00	DAYBOOK			1.00
11/29/2023 13:00:00	11/29/2023 14:00:00	INSPECTION		An inspection was completed for Lorain County Health & Dental by Uhnak, Michael	1.00
11/29/2023 14:00:00	11/29/2023 15:00:00	INSPECTION		An inspection was completed for Biggby Coffee by Uhnak, Michael	1.00
11/29/2023 15:00:00	11/29/2023 16:00:00	INSPECTION		An inspection was completed for St. Peter's Grounds Building by Uhnak, Michael	1.00
<b>Total Hours for: Uhnak, Michael</b>					<b>101.00</b>
<b>Total of all Personnel Hours</b>					<b>101.00</b>

Lists the Daily Log items, grouped by Personnel, corresponding to the selected Activity Code and Personnel.

