










BRECK COURT TO ROOT ROAD

LEGEND

PERMANENT RIGHT OF WAY		R/W	EDGE OF PAVEMENT	
TEMPORARY RIGHT OF WAY		T/R/W	CURB AND GUTTER	
EXISTING RIGHT OF WAY		Ex R/W	SIDEWALK/SHARED USE PATH	
CONSTRUCTION LIMIT			PROPOSED TRAFFIC SIGNAL	
PROPERTY LINE			STRUCTURE REMOVED	